.....List of Voters.....

OF THE

Municipality of the -:-

Township of Pickering,

-:- For the Year 1896.

D. R. Beaton, -:- Clerk.

PICKERING:

Printed by W. J. Clark, at the "News" office.

ONTARIO ARCHIVES 9967 TORONTO

LIST * OF * VOTERS

OF THE

MUNICIPALITY

OF THE

Township of Pickering

FOR THE YEAR

....1896....

Donald R. Beaton, - Township Clerk.

PICKERING:
PRINTED BY W. J. CLARK, AT THE OFFICE OF THE PICKERING NEWS.
1896.

SECT
cause one
the Clerk
posted up
Head Ma
on the do
copies in

1 Pick
2 Dun
3 Rou
4 Port
5 Locu
6 Kins
7 Gree
8 Brou
9 Whi
10 Gree
11 Atha
12 Bals
13 Clar
14 Alto
15 Che
16 Whi
17 Live

VOTERS' LIST, 1896.

Instructions to those to whom these Lists are sent.

SECTION 6—"The Sheriff shall, immediately upon receipt of his copies, cause one of them to be posted up in a conspicuous place in the Court House; the Clerk of the Peace, upon receipt of his copies shall cause one of them to be posted up in a conspicuous place in his office; every Public and Separate School Head Master or Mistress shall in a like manner post up one of his or her copies on the door of the School House, and every Postmaster shall put up one of his copies in the Post Office."—Chapter 9. R. S. O.

Schedule of Post Offices.

1 Pickering
2 Dunbarton
3 Rouge Hill
4 Port Union
5 Locust Hill
6 Kinsale
7 Greenwood
8 Brougham
9 Whitevale
10 Green River
11 Atha
12 Balsam
13 Claremont
14 Altona
15 Cherrywood
16 Whitby
17 Liverpool Market
18 Audley
19 Brock Road
20 Box Grove
21 Cedar Grove
22 Brooklin
23 Goodwood
24 Highland Creek
25 Markham
26 Mongolia
27 Myrtle
28 Oshawa
29 Port Perry
30 Scarboro
31 Stouffville
32 Uxbridge
33 Glen Major
34 Toronto

Voters' List for 1896.

Municipality of the

Township of Pickering,

Polling Sub Division No. 1.

Comprising all the Lots from No. 1 to No. 10 inclusive, from the Lake to the Fourth Concession Line.

PART I.—List of persons entitled to vote at both Municipal Elections and Elections to the Legislative Assembly.

NO. ON ROLL.	NAME.	JRS.	LOT.	CON.	OWNER OR TENANT ETC.		P O
17	Austin, Sylvanus		1	1	Owner	m f	16
	Allman, John		2	2	Tenant	m f	16
	Allin, Thomas		6	2	Tenant	m f	1
57	Brown, Milton W	j	3	1	Owner	m f	16
60	Balsdon, Edwin	j	10	BF	Tenant	m f	1
74	Bradley, Robert J	j	2	1	Tenant	m f	16
77	Bradford, Charles	j	10	2	Tenant	m f	1
78	Bradford, George	j	10	2	Tenant	m f	1
80	Brown, Wing R	j	6	1	Tenant	m f	1
85	Bath, John		1	1	Owner	m f	16
95	Blake, Henry	j	7	3	Tenant	m f	18
105	Boyes, Wm		2	3	Owner	m f	18
106	Bryan, Edward	j	9	3	Tenant	m f	1
109	Brown, Thos W		9	3	Owner	m f	1
111	Bye, Jos	j	6	3	Tenant	m f	18
117	Boone, Lewellyn	j	10	2	Owner	m f	1
275	Brown, N J		6	1	Owner	m f	1
137	Bray, Samuel		7	3	Owner	m f	18
258	Carruthers, D W	j	5	1	Owner	m f	16

NO. ON ROLL.	NAME.	JRS.	LOT.	CON.	OWNER OR TENANT ETC.		P. O.
274	Coombe, Wm	j	6	1	Tenant	m f	16
285	Cronk, Stephen		10	2	Owner	m f	1
286	Cronk, Robt H	j	10	2	Owner	m f	1
287	Cornell, Edward	j	9	2	Owner	m f	1
288	Cornell, James	j	9	2	Farmer's son	m f	1
293	Clark, Smith		10	3	Owner	m f	1
297	Cornell, Gervas	j	8	2	Owner	m f	1
298	Cornell, W V	j	8	2	Farmer's son	m f	1
316	Chapman, N J	j	9	3	Owner	m f	18
317	Chapman, F M	j	9	3	Tenant	m f	18
318	Chapman, E L	j	9	3	Tenant	m f	18
334	Crawford, T E	j	8	3	Tenant	m f	7
976	Collins, Richard		4	BF	Owner	m f	1
75	Carter, John		2	1	Owner	m f	16
400	Davey, W J	j	1	2	Owner	m f	16
401	Davey, Thos N	j	1	2	Farmer's son	m f	16
402	Davey, Ed J	j	1	2	Farmer's son	m f	16
403	Davey, Byron	j	1	2	Farmer's son	m f	16
450	Elliott, Thos	j	10	3	Owner	m f	1
79	Field, Thomas		10	2	Owner	m f	1
531	Grayer, John	j	3	BF	Tenant	m f	16
534	Gorman, Patrick	j	9	BF	Tenant	m f	1
570	Gorman, Jeremiah	j	10	1	Tenant	m f	1
591	Gulliver, John H		7	2	Tenant	m f	1
675	Hall, David	j	4	BF	Tenant	m f	16
679	Hobbs, Wm		8	1	Owner	m f	1
680	Hobbs, Fred	j	8	1	Farmer's son	m f	1
693	Hartrick, Benj		8	1	Owner	m f	1
694	Hartrick, George B	j	8	1	Owner	m f	1
699	Heard, Moses		7	2	Tenant	m f	1
700	Heard, Moses jr	j	7	2	Tenant	m f	1
701	Heard, Thomas jr	j	7	2	Tenant	m f	1
705	Holt, Jas	j	9	1	Tenant	m f	1

NO. ON ROLL.	NAME.	JRS.	LOT.	CON.	OWNER OR TENANT ETC.		O. P.
724	Huntley, Geo A	j	3	3	Tenant	m f	18
824	Irving, Simon		2	3	Owner	m f	18
829	Jeffery, John		6	BF	Tenant	m f	16
830	Jeffery, Wm	j	6	BF	Tenant	m f	16
832	Johnston, Graham	j	7	1	Tenant	m f	1
	Johnston, Arthur		6	2	Owner	m f	7
891	Kemp, Wm	j	1	BF	Tenant	m f	1
898	Kennedy, Jas	j	7	BF	Tenant	m f	1
899	Kennedy, Geo	j	7	BF	Tenant	m f	1
901	Kennedy, Michael	j	5	BF	Tenant	m f	1
938	Lee, Whitfield		1	1	Owner	m f	1
964	Linton, Samuel	j	9	2	Owner	m f	1
1783	Luke, W J	j	3	2	Owner	m f	16
1032	McCausland, Wm		7	BF	Owner	m f	1
1033	McCausland, Wm jr	j	7	BF	Farmer's son	m f	1
1034	McCausland, Lundy	j	7	BF	Farmer's son	m f	1
1035	Morcombe, Wm	j	9	BF	Tenant	m f	1
1072	McCullough, John	j	2	2	Farmer's son	m f	16
1088	McGuire, John	j	5	2	Tenant	m f	1
1089	McGuire, Michael	j	5	2	Tenant	m f	1
1090	McGuire, Richard	j	5	2	Tenant	m f	1
1092	McBrady, Daniel		3	3	Owner	m f	18
1093	McBrady, F J	j	3	3	Owner	m f	18
1102	McBrady, James	j	4	3	Owner	m f	18
1535	Margach, Alex		8	BF	Owner	m f	1
1818	Madill, Wm B		3	5	Owner	m f	18
1272	Orvis, Ira	j	3	1	Owner	m f	16
1273	Orvis, Spencer	j	3	1	Farmer's son	m f	16
1282	O'Connor, Geo		1	3	Owner	m f	16
1291	Osborne, Thos C		2	3	Tenant	m f	18
1292	Osborne, Cephas H	j	2	3	Farmer's son	m f	18
1306	Philp, R T		1	BF	Tenant	m f	16
1307	Philp, Thos E	j	1	BF	Tenant	m f	16

NO. ON ROLL.
1309
1310
1311
1312
1332
1341
1348
1355
1367
1368
1369
1370
1438
1439
1440
1441
1451
1454
1473
1474
62
706
1533
1534
1555
1694
1757
1765
1781
1782
1799
1817
1816
1807

NO. ON ROLL.	NAME.	JRS.	LOT.	CON.	OWNER OR TENANT ETC.		P. O.
1309	Powell, Bradford	j	6	BF	Tenant	m f	16
1310	Powell, Henry		6	BF	Owner	m f	16
1311	Powell, Walter	j	6	BF	Tenant	m f	1
1312	Powell, William		6	BF	Owner	m f	1
1332	Powell, John	j	10	BF	Owner	m f	1
1341	Power, John	j	4	2	Tenant	m f	16
1343	Post, A A	j	4	2	Owner	m f	16
1355	Puckrin, Thos	j	5	3	Tenant	m f	18
1367	Puckrin, Isaac		3	3	Owner	m f	18
1368	Puckrin, John		3	3	Farmer's son	m f	18
1369	Puckrin, Simon		3	3	Farmer's son	m f	18
1370	Puckrin, William		3	3	Farmer's son	m f	18
1438	Richardson, A W	j	1	BF	Tenant	m f	16
1439	Richardson, L F	j	1	BF	Tenant	m f	16
1440	Richardson, F J		1	BF	Owner	m f	16
1441	Remmer, Harrison	j	5	1	Owner	m f	16
1451	Richardson, Richard	j	3	BF	Owner	m f	16
1454	Richardson, George	j	2	1	Tenant	m f	16
1473	Richards, Geo	j	7	2	Tenant	m f	1
1474	Richards, Wm G	j	7	2	Tenant	m f	1
62	Richardson, W V		10	1	Owner	m f	1
706	Reazin, W J		9	1	Owner	m f	1
1533	Stanley, Wm J	j	8	BF	Tenant	m f	1
1534	Stanley, John		8	BF	Owner	m f	1
1555	Stephenson, Charles	j	5	BF	Tenant	m f	1
1694	Trull, James	j	3	2	Owner	m f	16
1757	Underhill, John	j	2	2	Tenant	m f	16
1765	Vanstone, Ernest	j	1	BF	Tenant	m f	16
1781	Willson, Seth C		3	2	Owner	m f	16
1782	Willson, Henry	j	3	2	Farmer's son	m f	16
1799	Webster, Herbert	j	2	2	Owner	m f	16
1817	Williamson, Benj		3	3	Tenant	m f	18
1816	Westney, Stephen	j	10	3	Owner	m f	1
1807	Walters, Geo		2	3	Owner	m f	19

Voters' List for 1896.

Municipality of the

Township of Pickering,

Polling Sub Division No. 1.

Comprising all the Lots from No. 1 to No. 10 inclusive, from the Lake to the Fourth Concession Line.

PART II.—List of persons entitled to vote at Municipal Elections only.

NO. ON ROLL.	NAME.	JRS.	LOT.	CON.	OWNER OR TENANT ETC.	P. O
58	Brown, Mrs E		3	1	Owner	1
59	Brown, Frank		3	1	Owner	
81	Brown, Mrs S		6	1	Owner	1
97	Boone, Miss A W		10	2	Owner	1
108	Byron, Mrs Jane		8	3	Owner	1
114	Bell, John		7	3	Owner	18
115	Bell, John jr		7	3	Owner	18
116	Bell, Wm		7	3	Owner	18
1091	Brown, Sherman		5	2	Owner	16
257	Carruthers, Mrs R		4	1	Owner	16
320	Collins, Mrs		2	3	Owner	2
335	Crawford, W F		8	3	Owner	32
900	Campbell, James		7	BF	Owner	
1371	Cummings, Mrs		3	3	Owner	
571	Fothergill, J J		10	1	Owner	16
1036	Foster, Sarah		9	BF	Owner	
617	Guthrie, Richard		1	3	Owner	18
618	Guthrie, Wm H		1	3	Owner	18
831	Gold, W S		9	BF	Owner	16

NO. ON ROLL.	NAME.	JRS.	LOT.	CON.	OWNER OR TENANT ETC.	P. O.
535	Logan, Robert		9	BF	Owner	
	McKay, Miss		6	2	Owner	16
1071	McCullough, Mrs		2	2	Owner	16
1087	McGuire, Mrs		5	2	Tenant	1
1357	Madill, Mrs		5	3	Owner	18
1556	McCausland, Miss M		5	BF	Owner	1
1469	Oak, Richard		2	1	Owner	1
61	Richardson, James T		10	BF	Owner	
532	Richardson, Mrs J		3	BF	Owner	16
1455	Richardson, A		2	1	Owner	16
1468	Rodd, George		2	1	Tenant	16
1700	Richardson, Mrs E A		1	1	Owner	16
1758	Ross, Hugh		2	2	Owner	16
1759	Ross, George		2	2	Owner	16
107	Thompson, Mrs Jas		9	3	Owner	16
702	Taylor, H B		7	2	Owner	16
703	Taylor, Chas		7	2	Owner	16
1699	Taylor, Richard		1	1	Tenant	16
833	Vail, Mrs M		7	1	Owner	1
834	Vail, Miss Phoebe		7	1	Owner	1
835	Vail, Miss Maria		7	1	Owner	1
1770	Vickers, Mrs H		6	2	Owner	16
96	Whiteman, Dr		7	3	Owner	
112	Whitfield, T B		6	3	Owner	16
113	Whitfield, T G		6	3	Owner	16
1777	Wetherald, Mrs J		10	1	Owner	1

Voters' List for 1896.

Municipality of the

Township of Pickering,

Polling Sub-Division No. 1.

Comprising all the Lots from No. 1 to No. 10 inclusive, from the Lake to the Fourth Concession Line.

PART III.—List of persons entitled to Vote at Elections to the Legislative Assembly only.

NO. ON ROLL.	NAME.	JBS.	LOT.	CON.	OWNER OR TENANT ETC.	P. O.
76	Burk, John		8	1	m f	1
82	Brown, David B		6	1	m f	1
83	Brooks, James		6	1	m f	1
84	Brown, Richard		6	1	m f	1
460	Edwards, Isaac		2	2	m f	16
492	Forrester, Philip		3	BF	m f	16
564	Gormley, John		4	1	m f	1
533	Geehan, Patrick		2	BF	m f	16
671	Harlock, Joseph		10	BF	m f	1
672	Hallett, Jabez		10	BF	m f	1
686	Hubbard, E		3	BF	m f	16
789	Hill, Louis		3	1	m f	16
828	Ireland, Robert		1	BF	m f	16
952	Lee, John H		4	BF	m f	1
1051	McPherson, Herbert		6	1	m f	16
1098	Mercer, Walter		9	3	m f	1
1287	O'Connor, Patrick		10	1	m f	1
1339	Padgett, Thos		1	2	m f	1
1344	Powell, Woodruff		5	1	m f	1

NO. ON ROLL.	NAME.	JBS.	LOT.	CON.	OWNER OR TENANT ETC.	P. O.
1444	Robertson, Geo		4	BF	m f	16
1450	Remmer, Wm		6	BF	m f	1
1560	Spry, Henry		1	BF	m f	16
1562	Streator, Walter		9	BF	m f	1
1789	Woodward, Enos		3	BF	m f	16
1790	Wray, Thomas		1	2	m f	16
1809	Walters, John		2	3	m f	18

Voters' List for 1896.

Municipality of the

Township of Pickering,

Polling Sub Division No. 2.

Comprising all the Lots from No. 11 to No. 14 inclusive, from the Lake to the Fourth Concession Line.

PART I.—List of persons entitled to vote at both Municipal Elections and Elections to the Legislative Assembly.

NO. ON ROLL.	NAME.	JBS.	LOT.	CON.	OWNER OR TENANT ETC.		P O
22	Annan, Robert		12	2	Owner	m f	1
23	Annan, David	j	12	2	Farmer's son	m f	1
1902	Annan, David	j	14	1	Owner	m f	1
87	Boyes, John	j	11	1	Tenant	m f	1
88	Boyes, Albert	j	11	1	Farmer's son	m f	1
90	Boyes, Arther	j	13	1	Tenant	m f	1
93	Brown, Franklin	j	12	2	Owner	m f	1
98	Barrett, Richard	j	12	2	Owner	m f	1
117	Boone, L (see div 1)		13	3	Owner	m f	1
1903	Bunting, Brereton		14	1	Owner	m f	1
1907	Bostwick, Albert	j	14	2	Owner	m f	1
150	Bray, Walter		11	3	Tenant	m f	18
259	Clark, Wm		14	1	Owner	m f	1
260	Clark, W J		14	1	Farmer's son	m f	1
261	Clark, Fred		14	1	Farmer's son	m f	1
265	Cullis, Wm	j	12	1	Tenant	m f	1
266	Cullis, Richard		12	1	Tenant	m f	1
328	Calvert, Thos	j	12	3	Tenant	m f	1
1918	Collins, R (see div 1)		14	2	Owner	m f	1

NO. ON ROLL.	NAME.	JRS.	LOT.	CON.	OWNER OR TENANT ETC.		P. O.
393	Dale, W J	j	13	1	Owner	m f	1
407	Doyle, Joseph	j	12	3	Owner	m f	1
408	Doyle, Fred	j	12	3	Farmer's son	m f	1
1922	Dickie, Wm	j	14	1	Owner	m f	1
1924	Dingman, Nelson		14	1	Owner	m f	1
1954	Douglas, Geo		14	1	Owner	m f	1
1955	Douglas, Michael	j	14	1	Owner	m f	1
450	Elliott, Thos (see div 1)		11	3	Owner	m f	1
458	Elvis, W H		14	1	Tenant	m f	1
1935	Every, D F	j	14	1	Tenant	m f	1
475	Field, Thos (see div 1)	j	13	BF	Owner	m f	1
476	Field, Claude	j	13	BF	Farmer's son	m f	1
477	Field, Geo	j	13	BF	Farmer's son	m f	1
499	Forsyth, Andrew	j	11	2	Owner	m f	1
1938	Field, John		14	1	Owner	m f	1
558	Greenlaw, John	j	14	BF	Owner	m f	1
572	Gordon, Henry		13	1	Owner	m f	1
573	Gordon, Geo	j	13	1	Farmer's son	m f	1
574	Gordon, Lafayette	j	13	1	Farmer's son	m f	1
582	Gourlie, Wm	j	11	2	Tenant	m f	1
584	Gee, John E		14	1	Owner	m f	1
585	Gee, Frank	j	14	1	Farmer's son	m f	1
1942	Gordon, Robert	j	14	2	Owner	m f	1
1943	Gordon, Geo A		14	1	Owner	m f	1
1944	Gordon, Wm D		14	1	Owner	m f	1
673	Head, Thos H		14	BF	Tenant	m f	1
695	Ha-n, Wm		11	2	Owner	m f	1
709	Haight, Henry A	j	12	3	Owner	m f	1
710	Huggins, Alfred	j	14	3	Tenant	m f	1
1964	Haney, Wm		14	1	Owner	m f	1
1968	Hartrick, Wm T		14	1	Owner	m f	1
2032	Henderson, Wm		14	1	Owner	m f	15
1780	Hartick, Benj (see div 1)		11	1	Owner	m f	1

NO. ON ROLL.	NAME.	JRS.	LOT.	CON.	OWNER OR TENANT ETC.		P. O.
840	Jones, Geo H	j	14	2	Owner	m f	1
889	Keslake, Thos		14	BF	Tenant	m f	1
1977	Kerr, Geo		14	1	Income	m f	1
926	Leaming, Thos	j	12	BF	Owner	m f	1
927	Leaming, Philip		12	BF	Owner	m f	1
936	Larkin, John		13	BF	Owner	m f	1
937	Larkin, Henry	j	13	BF	Farmer's son	m f	1
957	Linton, James		11	1	Owner	m f	1
976	Lockwood, Wm	j	11	2	Tenant	m f	1
977	Logan, Wm		11	2	Owner	m f	1
1983	Ludgate, John		14	1	Owner	m f	1
1990	Lidgett, Wm		14	1	Owner	m f	1
1069	Miller, Robt		13	1	Owner	m f	1
1070	Miller, Wm J	j	13	1	Farmer's son	m f	1
1073	Margach, A (see div 1)	j	12	2	Owner	m f	1
1074	Margach, Nelson	j	12	2	Owner	m f	1
1106	McBrady, Robt		11	3	Tenant	m f	7
1125	McDermaid, Peter	j	14	2	Owner	m f	1
1126	McDermaid, Donald	j	14	2	Farmer's son	m f	1
1994	Mayer, Geo		14	1	Owner	m f	1
1997	McGinty, Edward		14	1	Owner	m f	1
1447	Mutton, Oliver,	j	11	1	Farmer's son	m f	1
1242	Nowlan, Thos		14	BF	Owner	m f	9
1243	Nowlan, James		14	BF	Owner	m f	9
1244	Nowlan, Robt		14	BF	Owner	m f	9
1278	O'Leary, Arthur	j	12	3	Tenant	m f	1
1279	O'Leary, Timothy	j	12	3	Tenant	m f	1
1280	O'Leary, George	j	12	3	Tenant	m f	1
2018	O'Conner, Jeremiah		14	1	Tenant	m f	1
1326	Pollard, Richard		13	1	Tenant	m f	1
1332	Powell, John (see d 1)		11	BF	Owner	m f	1
1365	Parsons, Louis	j	13	2	Tenant	m f	1
2024	Palmer, Geo M	j	14	1	Owner	m f	1

NO. ON ROLL.	NAME.	JRS.	LOT.	CON.	OWNER OR TENANT ETC.	P. O.
1446	Richards, James		11	1	Owner m f	1
1457	Richardson, J N	j	11	2	Owner m f	1
1458	Ridley, A N	j	11	2	Tenant m f	1
1459	Ridley, John		11	2	Owner m f	1
1471	Rodd, Richard	j	11	2	Tenant m f	1
1476	Remmer, Enos	j	13	3	Owner m f	1
1477	Rowe, P J	j	11	3	Owner m f	1
1478	Rowson, Geo	j	14	3	Owner m f	1
2029	Richardson, W V (see d 1)	j	14	1	Owner m f	1
2031	Rankin, John	j	14	1	Tenant m f	1
1553	Richardson, F J (see d 1)		12	BF	Owner m f	16
1536	Stork, Robert	j	11	BF	Tenant m f	1
1552	Stephenson, John	j	12	2	Tenant m f	1
1570	Shaughnessy, Michael	j	14	1	Owner m f	1
2039	Seldon, Geo	j	14	2	Owner m f	1
2041	Stewart, W F		14	1	Tenant m f	1
2044	Somerville, James	j	14	1	Tenant m f	1
1779	Wilson, Thos	j	12	1	Owner m f	1
1784	Wray, Joseph	j	11	BF	Tenant m f	1
1791	Woodruff, Warren	j	13	1	Tenant m f	1
1816	Westney, S (see div 1)		11	3	Owner m f	1
2052	Wright, Edmond		14	2	Owner m f	1

Voters' List for 1896.

Municipality of the

Township of Pickering,

Polling Sub-Division No. 2.

Comprising all the Lots from No. 11 to No. 14 inclusive, from the Lake to the Fourth Concession Line.

PART II.—List of persons entitled to vote at Municipal Elections only.

NO. ON ROLL.	NAME.	JRS.	LOT.	CON.	OWNER OR TENANT ETC.	P O
91	Andrew, Mrs S		13	1	Owner	1
1908	Bostwick, Mrs H		14	1	Owner	1
1127	Boone, Edward		12	3	Owner	
1281	Boone, Miss A W (see 1)		12	3	Owner	1
2030	Cornell, Miss Mary		14	1	Owner	1
413	Doughty, Mrs Maria		14	3	Owner	1
1919	Dale, Miss M A		14	1	Owner	1
1107	Duggan, Mrs		11	3	Owner	7
1537	Fothergill, J J (see div 1)		11	BF	Owner	16
459	Gee, F R		14	1	Owner	34
683	Howland, Mrs Jno		14	1	Owner	1
1961	Howlett, Mrs		14	1	Owner	1
1978	Kinnelly, Mrs Mary		14	1	Owner	1
945	Leavens, Mrs D		13	2	Owner	1
958	Linton, Frank		11	1	Owner	16
1980	Logan, Miss C		14	2	Owner	
1982	Latchford, Mrs m		14	1	Owner	1
1989	Linton, John A		14	1	Owner	
1991	Leng, Mrs Geo		14	1	Owner	1

NO. ON ROLL.	NAME.	JRS.	LOT.	CON.	OWNER OR TENANT ETC.	P. O.
1866	Long, J H		13	2	Owner	16
829	McGeogh, James		13	3	Owner	
2016	Mahler, Bros		14	1	Owner	
2009	O'Leary, Miss M		14	1	Owner	1
2010	O'Leary, Miss J		14	1	Owner	1
2012	O'Leary, Mrs L		14	1	Owner	34
1936	Peart, Mrs Annie		14	1	Owner	34
89	Richards, Thomas		11	1	Owner	
1827	Roach, W		13	1	Owner	
1785	Richardson, Mrs E		11	BF	Owner	
2042	Stewart, Mrs F		14	1	Owner	1
152	Taylor, John		11	3	Owner	34
2050	Wonnacott, Mrs M		14	1	Owner	
2051	Wonnacott, J S		14	1	Owner	
1796	Wright, Mrs S		13	2	Owner	1
1794	Waring, Mrs F		14	2	Owner	1

Voters' List for 1896.

Municipality of the

Township of Pickering,

Polling Sub-Division No. 2.

Comprising all the Lots from No. 11 to No. 14 inclusive, from the Lake to the Fourth Concession Line.

PART III.—List of persons entitled to Vote at Elections to the Legislative Assembly only.

NO. ON ROLL.	NAME.	JBS.	LOT.	CON.	OWNER OR TENANT ETC.	P O
277	Casey, Cornelius		14	1	m f	1
324	Christie, Alex		14	3	m f	1
451	Elliott, Wm		11	3	m f	1
486	Freeman, Fred		14	1	m f	1
501	Firth, W B		14	2	m f	1
1949	Gilders, Geo		14	1	m f	1
1969	Howlett, Wm		14	1	m f	1
970	Lee, Peter		14	3	m f	1
1988	Latchford, Wm		14	1	m f	1
2002	Murkar, John		14	1	m f	1
2004	McAuley, Rev. Alex		14	1	m f	1
2038	Rogers, Robert		14	1	m f	1
2047	Savage, Henry		14	1	m f	1

Voters' List for 1896.

Municipality of the

Township of Pickering,

Polling Sub-Division No. 3.

Comprising all the Lots from No. 15 to No. 18 inclusive, from the Lake to the Fourth Concession Line.

PART I.—List of persons entitled to vote at both Municipal Elections and Elections to the Legislative Assembly.

NO. ON ROLL.	NAME.	JES.	LOT.	CON	OWNER OR TENANT ETC.		P. O.
18	Allaway, Wm	j	16	2	Owner	m f	1
19	Allaway, Alfred		16	2	Owner	m f	1
24	Annan, John	j	17	1	Owner	m f	1
1900	Andrew, Wm	j	15	1	Owner	m f	1
70	Brien, James	j	15	1	Tenant	m f	1
99	Banks, Wm H	j	16	2	Owner	m f	1
101	Banks, Lorenzo	j	15	2	Tenant	m f	1
103	Berker, Joseph S		16	2	Tenant	m f	1
1904	Bunting, R A	j	15	2	Tenant	m f	1
1905	Bunting, B (see div 2)		15	2	Owner	m f	1
1906	Bateman, R M		15	2	Owner	m f	1
1909	Burt, Richard		15	2	Owner	m f	1
1910	Bundy, J H	j	15	2	Owner	m f	1
1911	Burrell, John A	j	15	2	Tenant	m f	1
236	Cowan, Wm jr		18	1	Owner	m f	2
259	Clark, Wm (see div 2)	j	15	1	Owner	m f	1
260	Clark, W J (see div 2)	j	15	1	Farmer's son	m f	1
261	Clark, Fred (see div 2)	j	15	1	Farmer's son	m f	1
264	Cain, Timothy		16	1	Owner	m f	1

NO. ON ROLL.	NAME.	JRS.	LOT.	CON.	OWNER OR TENANT ETC.		P. O.
299	Calvert, Hamilton	j	17	2	Tenant	m f	1
311	Cowan, Geo		18	3	Owner	m f	19
312	Cowan, Thos		18	3	Farmer's son	m f	19
313	Cowan, Joseph		18	3	Farmer's son	m f	19
315	Cowan, Geo jr	j	18	2	Owner	m f	1
321	Connor, J H	j	18	3	Owner	m f	1
322	Connor, Thos	j	18	3	Farmer's son	m f	1
1914	Cowan, Geo S	j	15	2	Owner	m f	1
1915	Clark, W J		15	2	Tenant	m f	1
1920	Dickie, John	j	15	2	Tenant	m f	1
1923	Dunbar, W T		15	2	Owner	m f	1
1926	Decker, Geo W		15	1	Owner	m f	1
71	Dunbar, Wm		15	1	Owner	m f	2
1958	Dillingham, Robert		15	1	Tenant	m f	1
491	Fawcett, Geo	j	4	2	Owner	m f	1
1939	Findlay, Alex		15	2	Owner	m f	1
1941	Falconer, Alex	j	15	2	Owner	m f	1
537	Gormley, James	j	17	BF	Owner	m f	1
538	Gormley, Joseph	j	17	BF	Farmer's son	m f	1
541	Gormley, Robt J	j	17	BF	Owner	m f	1
542	Gormley, John	j	17	BF	Owner	m f	1
543	Gormley, David	j	17	BF	Owner	m f	1
544	Gormley, Thos A		17	BF	Owner	m f	1
545	Gormley, Wm		17	BF	Owner	m f	1
546	Gormley, Edward	j	17	BF	Owner	m f	1
547	Gormley, Samuel	j	17	BF	Owner	m f	1
550	Gormley, Arthur	j	17	BF	Owner	m f	1
551	Gormley, Richard	j	17	BF	Owner	m f	1
552	Gormley, Robt	j	17	BF	Owner	m f	1
558	Greenlaw, John (see d 2)		15	BF	Owner	m f	1
584	Gee, John E (see d 2)		15	1	Owner	m f	1
585	Gee, Frank (see d 2)	j	15	1	Farmer's son	m f	1
586	Gillman, John	j	18	2	Owner	m f	1

NO. ON ROLL.	NAME.	JRS.	LOT.	CON	OWNER OR TENANT ETC.		P. O.
608	Goodwin, John	j	16	3	Tenant	m f	1
1944	Gordon, Wm D (see d 2)	j	15	1	Owner	m f	1
1946	Gordon, John		15	1	Owner	m f	1
1950	Gordon, James	j	15	2	Owner	m f	1
1951	Gallagher, Rev E F		15	1	Tenant	m f	1
1952	Greig, T A	j	15	2	Tenant	m f	1
681	Holt, Geo		16	1	Owner	m f	1
682	Holt, Chas	j	16	1	Farmer's son	m f	1
696	Holbourn, T W		15	1	Owner	m f	2
708	Haight, Ed C	j	15	3	Owner	m f	1
716	Howland, Robt	j	15	3	Tenant	m f	1
1960	Herks, Shadrick		16	2	Tenant	m f	1
1962	Hilts, Alonzo	j	15	2	Owner	m f	1
1965	Harrigan, Wm		16	2	Owner	m f	1
1966	Ham, Wm G	j	15	2	Owner	m f	1
962	Hartrick, W B (see d 2)		15	2	Owner	m f	1
1975	Jacques, John		16	2	Owner	m f	1
838	Jones, Uriah	j	18	1	Owner	m f	1
908	Knox, Thos		18	3	Owner	m f	19
928	Linton, John R	j	16	BF	Owner	m f	1
939	Leslie, John	j	15	1	Owner	m f	1
940	Leng, Geo		17	2	Owner	m f	1
959	Law, Thos		15	2	Tenant	m f	1
960	Law, Thos jr	j	15	2	Tenant	m f	1
961	Law, Fred	j	15	2	Tenant	m f	1
965	Linton, James (see d 2)	j	16	2	Owner	m f	1
1984	Logan, Wm (see d 2)		15	2	Owner	m f	1
1075	McKeown, Geo		16	2	Owner	m f	1
1077	Moore, Henry	j	18	2	Owner	m f	1
1094	Moore, Henry		17	3	Owner	m f	1
1118	Mathews, Francis		16	2	Owner	m f	1
1993	McQuay, James H	j	15	1	Owner	m f	1
1894	Maver, Geo (see d 2)		15	1	Owner	m f	1

NO. ON ROLL.	NAME.	JRS.	LOT.	CON.	OWNER OR TENANT ETC.		P. O.
2000	Morrissey, James		15	1	Owner	m f	1
2001	Moore, Richard	j	15	2	Owner	m f	1
2014	Mullett, Alfred	j	15	1	Tenant	m f	1
1242	Nowlan, Thos (see d 2)		15	BF	Owner	m f	9
1243	Nowlan, Jas (see d 2)		15	BF	Owner	m f	9
1244	Nowlan, Robt (see d 2)		15	BF	Owner	m f	9
1289	O'Leary, Wm	j	16	1	Tenant	m f	1
2020	O'Connor, Patrick		15	1	Tenant	m f	1
1326	Pollard, Rich (see d 2)	j	15	BF	Tenant	m f	1
1340	Porter, Jonathan		18	1	Owner	m f	1
1372	Percy, John		17	3	Owner	m f	19
1457	Richardson, J N (see d 2)		16	1	Owner	m f	1
1481	Redden, Timoth	j	18	3	Tenant	m f	1
1482	Redden, John		18	3	Owner	m f	1
2036	Rogers, James H		15	2	Owner	m f	1
2037	Rogers, Wm D		15	2	Owner	m f	1
1953	Remmer, John		15	2	Owner	m f	2
1538	Shepherd, Wm		18	BF	Owner	m f	1
1567	Salter, Geo	j	18	BF	Tenant	m f	1
1575	Salter, Levi	j	18	BF	Tenant	m f	1
1577	Swallow, Matthew		18	1	Owner	m f	1
1972	Sullivan, Patrick	j	16	2	Tenant	m f	1
2043	Smith, David	j	16	2	Owner	m f	1
2048	Tremeear, Wm		16	2	Tenant	m f	1
1771	Vanstone, Wm	j	17	1	Tenant	m f	1
1791	Woodruff, W (see d 2)		16	2	Tenant	m f	1
2053	Wise, Isaac		16	2	Owner	m f	1
2055	Winter, J R		15	2	Owner	m f	1
1921	Wright, E (see day 2)		15	2	Owner	m f	1

Voters' List for 1896.

Municipality of the

Township of Pickering,

Polling Sub-Division No. 3.

Comprising all the Lots from No. 15 to No. 18 inclusive, from the Lake to the Fourth Concession Line.

PART II.—List of persons entitled to vote at Municipal Elections only.

NO ON ROLL	NAME.	JRS.	LOT.	CON.	OWNER OR TENANT ETC.	P. O.
1896	Aubay, Mrs Jno		15	1	Owner	
1897	Abbott, Byron		16	2	Owner	34
1899	Andrew, Mrs James		15	2	Owner	1
1912	Clendennan, H		15	2	Owner	16
1913	Cuthbert, John		15	2	Owner	34
314	Conuiskey, Mrs P		18	3	Owner	19
1919	Dale, Miss M A (see d 2)		15	2	Owner	1
406	Decker, Chas F F		17	2	Owner	16
1927	Decker, D M		16	1	Owner	16
1933	Deacon, Mrs		15	2	Owner	
1925	Dowswell, A B		15	2	Owner	34
540	Gormley, Mrs Thos		17	BF	Owner	1
548	Gormley, Miss M		17	BF	Owner	1
553	Gormley, Mrs		17	BF	Owner	1
594	Greenwood, J H		17	2	Tenant	16
600	Gibbons, Mrs M		16	1	Owner	1
539	Hick, Benj		16	BF	Owner	34
1963	Head, Mrs E		15	2	Owner	1
1970	Hodgson, Wm		16	2	Owner	34

NO. ON ROLL.	NAME.	JRS.	LOT.	CON.	OWNER OR TENANT ETC.	P. O.
1373	Haight, Seneca		15	3	Owner	
323	Knowles, Richard		17	2	Owner	24
909	Knox, Mrs		18	3	Owner	19
102	Linton, Isaac		15	2	Owner	34
945	Leavens, Mrs D (see d 2)		15	1	Owner	1
1995	McCausland, Miss M (1)		15	2	Owner	1
1996	McCausland, Miss S		15	2	Owner	1
2003	Mackie, Robt		15	2	Owner	28
2007	O'Connor, Miss M		15	1	Owner	1
2008	O'Connor, Miss H		15	1	Owner	1
2021	O'Connor, Miss C A		15	1	Owner	1
1274	Olmstead, Matthew		16	1	Owner	28
1275	O'Connor, Miss H		18	1	Tenant	1
1276	O'Connor, Miss K		18	1	Tenant	1
717	Peak, Wm		15	3	Owner	
718	Peak, James		15	3	Owner	
719	Peak, Fred		15	3	Owner	
720	Peak, Joseph		15	3	Owner	
721	Peak, George		15	3	Owner	
2022	Pollard, Mrs		15	2	Owner	1
2023	Pirie, Mrs		15	2	Owner	1
1277	Redden, Daniel		18	1	Owner	34
1290	Ryan, John		16	1	Owner	34
1327	Roach, W (see div 2)		15	BF	Owner	
2034	Reid, Mrs M		16	2	Owner	34
595	St Dennis, Louis		17	2	Owner	34
2040	Stewart, Mrs Jno		15	1	Owner	1
1554	Squire, Wm		15	BF	Owner	22
1568	Salter, Isaac		18	BF	Owner	28
1591	Spink, J L		16	2	Owner	34
1973	Sullivan, Wm		16	2	Owner	30
609	Varty, Mrs		16	3	Owner	1
300	Westlake, Mrs		17	2	Owner	16
2054	Westlake, Wm		15	2	Owner	16
2055	Willson, R S		15	2	Owner	16

Voters' List for 1896.

Municipality of the

Township of Pickering.

Polling Sub Division No. 3.

Comprising all the Lots from No. 15 to No. 18 inclusive, from the Lake to the Fourth Concession Line.

PART III.—List of persons entitled to Vote at Elections to the Legislative Assembly only.

NO. ON ROLL.	NAME.	JRS.	LOT.	CON.	OWNER OR TENANT ETC.	P. O.
4	Andrew, Thomas		16	BF	m f	1
13	Allin, George		15	1	m f	1
20	Allaway, Rupert		16	2	m f	1
21	Allaway, James		16	2	m f	1
1917	Anderson, Wm E		15	2	m f	1
56	Boyce, Henry		15	2	m f	1
86	Branton, John		15	2	m f	1
128	Badgerow, Seth		18	3	m f	1
253	Clark, Thomas		17	BF	m f	1
268	Cain, Timothy jr		16	1	m f	1
292	Crow, Geo T		15	2	m f	1
478	Found, Thos		15	BF	m f	1
1940	Fawkes, W H		16	2	m f	1
557	Gerry, Samuel		18	2	m f	1
1946	Gordon, W J		16	2	m f	1
690	Harris, Wm		18	1	m f	1
697	Hall, George		18	1	m f	1
707	Hopkins, W H		15	2	m f	1
1969	Howlett, William		15	1	m f	1

NO. ON ROLL.	NAME.	JRS.	LOT.	CON.	OWNER OR TENANT ETC.	P. O.
1976	Kempthorn, Thos		15	2	m f	1
1979	Kennedy, D W		15	2	m f	1
944	Latchett, John		15	BF	m f	1
1992	Law, John W		15	2	m f	1
1076	Morrish, Thos		17	1	m f	1
1099	Mercer, Wellington		18	3	m f	1
2013	Nicholson, John		15	2	m f	1
2011	O'Connor, Jeremiah jr		15	1	m f	1
2025	Philp, Rev S C		15	2	m f	1
1359	Payne, Henry		15	3	m f	1
1551	Shepherd, Wm		17	1	m f	1
1597	Symonds, Louis		17	2	m f	1

Voters' List for 1896.

Municipality of the

Township of Pickering,

Polling Sub-Division No. 4.

Comprising all the Lots from No. 19 to No. 26 inclusive, from the Lake to the Fourth Concession Line.

PART I.—List of persons entitled to vote at both Municipal Elections and Elections to the Legislative Assembly.

NO. ON ROLL.	NAME.	JRS.	LOT.	CON	OWNER OR TENANT ETC.		P. O.
1	Andrew, James	j	19	BF	Tenant	m f	1
10	Anderson, Wm		26	1	Owner	m f	2
11	Anderson, Robert	j	26	1	Farmer's son	m f	2
16	Annan, Andrew	j	22	BF	Owner	m f	2
29	Ackford, Albert	j	24	2	Owner	m f	2
31	Arrowsmith, Elijah	j	21	1	Tenant	m f	2
1607	Annan, Robt (see d 2)		26	2	Owner	m f	1
51	Burrell, Chas		23	BF	Owner	m f	2
53	Booth, Albert		25	1	Tenant	m f	2
65	Bunker, W W		20	1	Owner	m f	1
66	Bunker, Fred	j	20	1	Owner	m f	1
67	Bunker, Wm H	j	20	1	Owner	m f	1
68	Bunker, Charles	j	20	1	Owner	m f	1
69	Bush, Brentwood		23	1	Owner	m f	2
118	Brander, John	j	26	2	Tenant	m f	2
164	Brignall, Amos	j	20	8	Tenant	m f	19
243	Conway, Gregory		26	1	Tenant	m f	2
248	Campbell, William	j	25	1	Tenant	m f	2
278	Creighton, John		25	1	Tenant	m f	2

NO. ON ROLL.	NAME.	JBS.	LOT.	CON.	OWNER OR TENANT ETC.		P. O.
279	Creighton, John jr	j	25	1	Tenant	m f	2
289	Coutts, Thomas		24	2	Owner	m f	2
290	Carleton, Samuel		24	2	Tenant	m f	2
311	Cowan, Geo (see div 3)	j	19	3	Owner	m f	19
312	Cowan, Thos (see div 3)	j	19	3	Farmer's son	m f	19
313	Cowan, Joseph (see div 3)	j	19	3	Farmer's son	m f	19
254	Chisholm, Rev John		25	1	Tenant	m f	2
390	Downing, Charles		21	BF	Tenant	m f	1
390	Downing, George	j	21	BF	Tenant	m f	1
394	Deverell, Robert	j	19	1	Owner	m f	1
395	Dunbar, Wm (see div 3)		25	1	Owner	m f	2
396	Dales, John R		25	1	Income	m f	2
404	Dillingham, Calvin	j	19	2	Owner	m f	1
910	Decker, D B		21	2	Owner	m f	1
449	Edwards, Wm		23	BF	Owner	m f	2
484	Falconer, Robert	j	25	1	Owner	m f	2
485	Falconer, George	j	25	1	Owner	m f	2
488	Fawcett, Benj	j	22	1	Tenant	m f	2
493	Ferguson, James	j	26	2	Owner	m f	2
555	Gormley, Joseph	j	23	1	Tenant	m f	2
559	Gordon, Joseph	j	19	BF	Owner	m f	1
560	Gordon, Alex	j	19	BF	Owner	m f	1
562	Greenbury, Fred		25	1	Tenant	m f	2
563	Greenbury, David		25	1	Tenant	m f	2
575	Gibson, James		23	1	Owner	m f	2
578	Grant, Louis M		25	1	Owner	m f	2
590	Gourlie, Louis E	j	24	2	Farmer's son	m f	2
596	Gillespie, Chas		24	1	Tenant	m f	2
1798	Gilchrist, James		26	2	Owner	m f	15
655	Hilts, James		22	BF	Owner	m f	2
662	Hilts, Wesley		23	BF	Tenant	m f	2
665	Hilts, Hezekiah		23	BF	Tenant	m f	2
667	Hadley, James		23	BF	Owner	m f	2

NO. ON ROLL.	NAME.	JRS.	LOT.	CON.	OWNER OR TENANT ETC.		P. O.
684	Henderson, Thomas		25	1	Owner	m f	2
687	Howlett, Albert	j	25	1	Tenant	m f	2
692	Henderson, Wm	j	25	1	Owner	m f	2
696	Holbourne, T W (see 3)	j	25	1	Owner	m	2
729	Hood, George	j	24	3	Tenant	m f	19
730	Hood, John	j	24	3	Farmer's son	m f	19
731	Hood, Georgs jr	j	24	3	Farmer's son	m f	19
885	King, James	j	22	BF	Tenant	m f	2
886	King, James jr	j	22	BF	Tenant	m f	2
893	King, Samuel	j	24	1	Tenant	m f	2
894	King, Chas I	j	24	1	Farmer's son	m f	2
903	Kayes, James H		21	3	Tenant	m f	19
906	King, Enoch		24	2	Owner	m f	2
907	King, Henry		24	2	Owner	m f	2
908	Knox, Thomas (see d 3)		19	3	Owner	m f	19
913	King, Chas J		25	3	Owner	m f	15
940	Leng, Geo (see d 3)	j	21	1	Owner	m f	1
941	Lamoreaux, James A		26	1	Owner	m f	2
943	Lawson, David		25	1	Owner	m f	2
949	Long, Chance	j	25	1	Tenant	m f	2
968	Lynde, John	j	26	3	Tenant	m f	15
971	Lawson, James		25	2	Owner	m f	15
1037	Marquis, Thos B	j	19	BF	Owner	m f	1
1038	Marquis, Herbert	j	19	BF	Farmer's son	m f	1
1039	Mansfield, Thomas	j	23	BF	Owner	m f	2
1048	Moody, Thomas		22	1	Income	m f	2
1056	Morrison, Henry		24	BF	Owner	m f	2
1058	Morrison, Henry jr	j	24	BF	Farmer's son	m f	2
1059	Morrison, Peter	j	24	BF	Farmer's son	m f	2
1060	Morrison, Fleming	j	24	BF	Farmer's son	m f	2
1061	Morrison, David	j	24	BF	Farmer's son	m f	2
1067	McConochie, Samuel	j	26	1	Owner	m f	2
1078	McDonald, Charles	j	25	1	Tenant	m f	2

NO. ON ROLL.	NAME.	JES.	LOT.	CON.	OWNER OR TENANT ETC.		P. O.
1139	Mitchell, Wm	j	22	3	Tenant	m f	19
1776	Monkhouse, Joseph		23	BF	Owner	m f	14
1238	Nisbet, Peter		26	1	Owner	m f	2
1239	Nicholson, Samuel		23	1	Income	m f	2
1271	O'Brien, Matthew		23	BF	Owner	m f	2
1286	O'Brien, Wm		23	BF	Owner	m f	2
1294	O'Neal, David	j	19	3	Owner	m f	1
1324	Prouse, James	j	19	BF	Tenant	m f	2
1333	Parker, George		25	1	Owner	m f	2
1334	Parker, John	j	25	1	Owner	m f	2
1345	Palmer, Alex	j	23	2	Owner	m f	1
1346	Palmer, J L		20	2	Owner	m f	1
1347	Palmer, Chas S	j	22	2	Owner	m f	1
1358	Palmer, John		19	2	Owner	m f	1
1360	Pugh, David E	j	19	2	Owner	m f	1
1361	Peebles, Alex		23	3	Tenant	m f	19
1362	Peebles, Wm	j	23	3	Tenant	m f	19
1787	Palmer, G M (see d 2)		21	2	Owner	m f	1
1443	Remmer, Jno (see d 3)	j	23	BF	Owner	m f	2
1481	Redden, Tim (see d 3)		19	3	Tenant	m f	1
1482	Redden, Jno (see d 3)		19	3	Owner	m f	1
1483	Roach, Ezra		26	3	Tenant	m f	15
1493	Robson, J P		23	3	Owner	m f	19
1541	Sparks, Wm		23	BF	Owner	m f	2
1542	Stoner, Edward		23	BF	Tenant	m f	2
1543	Stoner, Fred		23	BF	Owner	m f	2
1550	Smith, George	j	26	BF	Owner	m f	2
1563	Saunders, Thomas		25	1	Tenant	m f	2
1564	Saunders, John	j	25	1	Farmer's son	m f	2
1565	Saunders, Joseph	j	25	1	Farmer's son	m f	2
1571	Sleep, William	j	19	1	Owner	m f	1
1572	Sleep, Edward	j	19	1	Farmer's son	m f	1
1578	Sleep, Walter	j	19	1	Farmer's son	m f	1

NO. ON ROLL.	NAME.	JBS.	LOT.	CON.	OWNER OR TENANT ETC.	P. O.
1577	Swallow, M (see d 3)		19	1	Owner m f	1
1580	Secker, Robert		22	1	Owner m f	2
1582	Short, John		24	1	Tenant m f	2
1586	Sleep, Francis	j	20	2	Tenant m f	1
1588	Spencer, Henry	j	25	2	Tenant m f	2
1592	Stotts, Casper		20	2	Owner m f	1
1598	Stover, C W		26	3	Tenant m f	15
1599	Stover, Alfred		26	3	Farmer's son m f	15
1600	Stover, Samuel		26	3	Owner m f	15
1691	Tripp, John		25	1	Owner m f	2
1695	Thomson, John		26	2	Tenant m f	15
1696	Thompson, Wm	j	26	2	Tenant m f	15
1773	Welsh, Timothy	j	21	BF	Owner m f	1
1774	Westgate, Harry	j	20	BF	Owner m f	1
1775	Wright, Wm		23.	BF	Tenant m f	2
1778	White, George	j	26	1	Owner m f	2
1786	White, James	j	21	2	Tenant m f	1
1800	Whaley, Frank		19	2	Owner m f	9
1811	White, James		21	3	Owner m f	19
1485	White, Wm		26	3	Owner m f	15
1797	Wilson, George	j	26	2	Tenant m f	2

Voters' List for 1896.

Municipality of the

Township of Pickering,

Polling Sub-Division No. 4.

Comprising all the Lots from No. 19 to No. 26 inclusive, from the Lake to the Fourth Concession Line.

PART II.—List of persons entitled to vote at Municipal Elections only.

NO. ON ROLL.	NAME.	JRS.	LOT.	CON.	OWNER OR TENANT ETC.	P. O.
2	Andrew, Mrs Jas (see 3)		19	BF	Owner	1
14	Avis, J H		23	BF	Owner	34
28	Ashbridge, Levi		22	3	Owner	34
94	Butler, Mrs.		24	2	Owner	34
110	Burk, Mrs B		20	3	Owner	1
119	Brand, Miss M		26	2	Owner	1
1548	Bellchamber, Wm		23	BF	Owner	
272	Crown, Mrs D		25	1	Owner	34
1363	Cochrane, Mrs E A		23	3	Owner	16
424	Decker, D M (see d 3)		22	2	Owner	16
668	Fletcher, Wm		23	BF	Owner	
561	Gordon, Mrs Jos		19	BF	Owner	1
589	Gourlie, Mrs		24	2	Owner	2
887	Gardiner, Mrs S		22	BF	Owner	30
489	Haney. Mrs		22	1	Owner	
718	Holmes, Mrs		26	1	Owner	2
909	Knox, Mrs (see d 3)		19	3	Owner	19
1140	Lamoreaux, J W		22	3	Owner	
1141	Lamoreaux, S W		22	3	Owner	

NO. ON ROLL.	NAME.	JBS.	LOT.	CON.	OWNER OR TENANT ETC.	P O
1316	Love, Robt W		23	BF	Owner	34
1317	Love, Spencer		23	BF	Owner	34
688	Macintosh, John		25	1	Owner	
1315	Matthews, W D		23	BF	Owner	34
1275	O'Connor, Miss H (3)		19	1	Owner	1
1276	O'Connor, Miss K (3)		19	1	Owner	1
165	O'Connor, John		20	3	Owner	
1320	Palmer, Mrs W		23	BF	Owner	16
1325	Parker, Thos		19	BF	Owner	34
1333	Pizer, Mrs Wm		25	1	Owner	2
1547	Sowerby, Mrs		23	BF	Tenant	2
32	Tripp, John		21	1	Owner	34
392	Tripp, Ira		21	BF	Owner	34
597	Tripp, Mrs J		24	1	Owner	
1348	Taylor, John H		22	3	Owner	34
1689	Tripp, Mrs H		23	BF	Owner	34
1704	Taylor, Mr		23	BF	Owner	30
732	Webb, Frank		24	3	Owner	34
1795	Wood, Mrs R		26	2	Owner	15
1806	Westlake, Wm (see 2&3)		22	2	Owner	16

Voters' List for 1896.

Municipality of the

Township of Pickering,

Polling Sub-Division No. 4.

Comprising all the Lots from No. 19 to No. 26 inclusive, from the Lake to the Fourth Concession Line.

PART III.—List of persons entitled to Vote at Elections to the Legislative Assembly only.

NO. ON ROLL.	NAME.	JRS.	LOT.	CON.	OWNER OR TENANT ETC.	P. O.
4	Andrew, Thomas		19	BF	m f	1
12	Annan, Thomas		25	BF	m f	2
64	Balmer, Wm		22	2	m f	2
246	Chapple, Henry		24	1	m f	2
342	Carr, Wm		21	3	m f	19
398	Dunn, John		22	3	m f	1
487	Frost, Henry		20	1	m f	1
490	Fawcett, Richmond		22	1	m f	2
593	Gregory, George		22	2	m f	2
931	Legg, Philip		26	BF	m f	2
942	Law, Alfred		26	1	m f	2
1047	McCabe, John		26	BF	m f	2
1062	Morrish, Wm		23	BF	m f	2
1068	McGinty, John		26	2	m f	2
1084	Marson, Benj		21	2	m f	1
1046	McGuire, Chas		26	BF	m f	1
1241	Neale, Walter		21	2	m f	1
1322	Patterson, James		23	1	m f	2
1445	Richards, Alfred		22	1	m f	1

NO. ON ROLL.	NAME.	JRS.	LOT.	CON.	OWNER OR TENANT ETC.	P. O.
1540	Stoner, Abram		22	BF	m f	2
1558	Stoner, George		22	BF	m f	2
1559	Stoner, Ira		22	BF	m f	2
1561	Stoner, Wm		23	BF	m f	2
1578	Secker, Edward		25	1	m f	2
1579	Secker, Arthur		25	1	m f	2
1585	Shepherd, Alex		26	BF	m f	2
1596	Spencer, Frank		26	1	m f	2
1810	Witter, Richard		22	3	m f	1

Voters' List for 1896.

Municipality of the

Township of Pickering,

Polling Sub-Division No. 5.

Comprising all the Lots from No. 27 to No. 35 inclusive, from the Lake to the Fourth Concession Line.

PART I.—List of persons entitled to vote at both Municipal Elections and Elections to the Legislative Assembly.

NO. ON ROLL.	NAME.	JRS.	LOT.	CON	OWNER OR TENANT ETC.		P. O.
5	Annan, Peter	j	28	BF	Owner	m f	2
6	Annan, John	j	28	BF	Owner	m f	2
7	Annis, Chas A		35	BF	Owner	m f	4
8	Annis, Chas A jr	j	35	BF	Farmer's son	m f	4
15	Anderson, John	j	27	1	Owner	m f	2
25	Allison, Andrew		28	2	Owner	m f	2
26	Allison, Andrew J	j	28	2	Farmer's son	m f	2
27	Allison, Wm A	j	28	2	Farmer's son	m f	2
125	Burkholder, Noah	j	35	3	Owner	m f	15
135	Burkholder, Wm	j	31	3	Tenant	m f	15
121	Burkholder, A C		30	3	Owner	m f	15
122	Burkholder, J H	j	30	3	Farmer's son	m f	15
72	Birns, Thos	j	29	1	Tenant	m f	2
100	Barkey, Martin	j	34	2	Owner	m f	15
232	Clark, Charles	j	29	BF	Tenant	m f	2
234	Cowan, John (see d 3)	j	32	BF	Tenant	m f	4
235	Cowan, Wm (see d 3)		32	BF	Owner	m f	4
236	Cowan, Wm jr (see d 1)	j	30	BF	Owner	m f	2
237	Chester, Thomas	j	34	BF	Owner	m f	4

NO. ON ROLL.	NAME.	JRS.	LOT.	CON.	OWNER OR TENANT ETC.		P O
238	Chester, Wm	j	34	BF	Owner	m f	4
239	Crust, John	j	35	BF	Tenant	m f	3
241	Carson, Thos G		35	BF	Owner	m f	3
250	Collins, Wm	j	29	BF	Tenant	m f	2
251	Collins, John	j	29	BF	Tenant	m f	2
262	Corbett, Wm	j	27	1	Tenant	m f	2
269	Coultice. John	j	34	1	Tenant	m f	3
270	Coultice, George	j	34	1	Farmer's son	m f	3
281	Courtney, A C	j	30	1	Tenant	m f	2
283	Carson, Robert	j	28	1	Tenant	m f	2
295	Clark, Robert	j	35	2	Owner	m f	15
296	Clark. John	j	35	2	Owner	m f	15
294	Chapman, James		31	2	Owner	m f	15
393	Carter, Benjamin	j	33	2	Tenant	m f	15
394	Carter, Thomas		33	2	Owner	m f	9
305	Cober, John		33	3	Owner	m f	15
306	Cober, Jesse	j	33	3	Farmer's son	m f	15
388	Dixon, Wm	j	29	BF	Tenant	m f	2
395	Dunbar, Wm (see d 4)		35	1	Owner	m f	2
409	Davidson, George	j	29	3	Owner	m f	15
410	Davidson, James	j	29	3	Farmer's son	m f	15
411	Davidson, Robert	j	29	3	Farmer's son	m f	15
412	Davidson, John	j	29	3	Farmer's son	m f	15
479	Found, James	j	27	BF	Tenant	m f	2
482	Found, Robert	j	29	1	Tenant	m f	2
483	Falconer, Geo (see d 4)		29	1	Owner	m f	2
536	Gosline, Isaac		35	BF	Owner	m f	4
565	Graham, John	j	34	BF	Owner	m f	3
566	Graham, John jr	j	34	BF	Farmer's son	m f	3
567	Graham, John	j	33	BF	Owner	m f	3
568	Graham, Wm	j	33	BF	Owner	m f	3
576	Gates, Nelson		35	1	Tenant	m f	15
579	Gilmer, Wm		28	1	Owner	m f	2

NO. ON ROLL.	NAME.	JRS.	LOT.	CON.	OWNER OR TENANT ETC.		P. O.
580	Gilmer, Robert	j	28	1	Farmer's son	m f	2
581	Gilmer, Wm J	j	28	1	Farmer's son	m f	2
598	Gilchrist, Wm	j	27	2	Owner	m f	15
599	Gilchrist, James	j	27	2	Owner	m f	15
601	Gates, George	j	31	3	Owner	m f	15
602	Garland, Robert		33	3	Owner	m f	15
603	Garland, John	j	33	3	Farmer's son	m f	15
604	Garland, James	j	33	3	Farmer's son	m f	15
605	Garland, Robert jr	j	33	3	Farmer's son	m f	15
610	Green, John	j	31	3	Tenant	m f	15
664	Holmes, Cuthbert	j	30	BF	Owner	m f	2
677	Holbourn, S W	j	32	BF	Tenant	m f	3
678	Holbourn, Thos		32	BF	Owner	m f	3
688	Hedges, George	j	32	1	Owner	m f	15
698	Hollinger, Wm	j	32	2	Owner	m f	15
704	Henderson, John	j	33	2	Owner	m f	15
722	Hilts, Wm		28	3	Tenant	m f	15
723	Hilts, James		28	3	Owner	m f	15
836	Judd, Francis		29	2	Tenant	m f	15
841	Jackson, Arthur	j	34	3	Owner	m f	15
888	Kinlock, George	j	31	BF	Owner	m f	2
896	Karr, John		29	1	Owner	m f	2
897	Karr, Wm	j	29	1	Farmer's son	m f	2
929	Laskie, Thomas		35	BF	Owner	m f	4
930	Leng, Henry	j	35	BF	Owner	m f	4
946	Lacey, Thomas	j	31	1	Tenant	m f	2
948	Lotton, Wm	j	33	1	Owner	m f	2
953	Lotton, Marshall	j	30	1	Tenant	m f	2
954	Lotton, James	j	30	1	Tenant	m f	2
955	Lotton, Jonathan	j	30	1	Tenant	m f	1
967	Laughlin, James	j	34	2	Owner	m f	15
971	Lawson, James		29	3	Owner	m f	15
972	Lawson, David	j	29	3	Farmer's son	m f	15

NO. ON ROLL.	NAME.	JBS	LOT.	CON.	OWNER OR TENANT ETC.		P. O.
972	Lawson, Alex	j	29	3	Farmer's son	m f	15
	Laughlin, Jos P	j	28	3	Tenant	m f	15
1041	Marks, Peter	j	30	BF	Tenant	m f	2
1042	Marks, Henry	j	30	BF	Farmer's son	m f	2
1013	Murray, John		27	BF	Owner	m f	2
1064	McMullen, Wm	j	31	1	Tenant	m f	2
1080	Macrae, James	j	34	2	Tenant	m f	15
1081	Macrae, John W	j	34	2	Farmer's son	m f	15
1082	Macrae, Francis J	j	34	2	Farmer's son	m f	15
1100	Monney, Wm	j	32	3	Tenant	m f	15
1713	Nesbitt, Peter (see d 4)		29	2	Owner	m f	2
1714	Pizer, Wm I		29	2	Owner	m f	2
1319	Portwine, Francis		35	BF	Owner	m f	4
1329	Parsons, Josiah	j	33	BF	Tenant	m f	3
1336	Pearce, Roger	j	33	1	Owner	m f	3
1337	Pearce, Joseph	j	33	1	Owner	m f	3
1338	Pearce, John	j	33	1	Owner	m f	3
1349	Petty, Charles		31	2	Owner	m f	15
1350	Petty, Wm P	j	35	2	Tenant	m f	15
1352	Poynter, H E	j	31	2	Owner	m f	15
1353	Palmer, F J		30	2	Tenant	m f	15
947	Pickens, Thomas		31	1	Owner	m f	2
1053	Pearce, Wm		30	1	Owner	m f	3
1448	Richards, James	j	27	2	Tenant	m f	2
1460	Roach, Frederick	j	30	2	Owner	m f	15
1461	Roach, Wesley J	j	30	2	Farmer's son	m f	15
1462	Roach, Wm	j	30	2	Farmer's son	m f	15
1463	Roach, Albert E	j	30	2	Farmer's son	m f	15
1464	Roach, Malcolm F	j	30	2	Farmer's son	m f	15
1466	Roach, Francis T	j	30	2	Tenant	m f	15
1479	Reesor, John B	j	34	3	Tenant	m f	15
1483	Roach, Ezra (see d 4)	j	27	3	Tenant	m f	15
1544	Stotts, Dewitt		35	BF	Owner	m f	24

NO. ON ROLL.	NAME.	JHS.	LOT.	CON.	OWNER OR TENANT ETC.		P. O.
1545	Stotts, Wm	j	35	BF	Owner	m f	24
1546	Stotts, Lorenzo	j	35	BF	Farmer's son	m f	24
1569	Strickland, Owen		28	BF	Owner	m f	2
1584	Sinclair, John	j	33	1	Owner	m f	15
1593	Smith, Charles		32	2	Owner	m f	15
1594	Smith, John	j	32	2	Farmer's son	m f	15
1595	Spencer, Wm	j	31	3	Owner	m f	15
1598	Stove, C W	j	28	3	Owner	m f	15
1599	Stover, Alfred	j	28	3	Owner	m f	15
1606	Stover, Benj	j	29	3	Owner	m f	15
1690	Thom, Alex	j	28	BF	Owner	m f	2
1692	Thom, Wm	j	28	1	Tenant	m f	2
1698	Thom James	j	28	2	Owner	m f	15
1701	Toyne, George	j	31	BF	Tenant	m f	2
1705	Taylor, James C	j	29	2	Owner	m f	15
1706	Taylor, Wm J	j	29	2	Farmer's son	m f	15
1712	Taylor, Wm		29	2	Owner	m f	15
271	Taylor, James		34	1	Owner	m f	9
1768	Vanhorn, Wm	j	35	1	Farmer's son	m f	3
1788	Walton, Wesley	j	27	BF	Owner	m f	2
282	White, Geo (see d 4)		30	1	Owner	m f	2
1449	Woodruff, John		27	2	Owner	m f	2
1891	Yates, Thomas	j	35	BF	Owner	m f	4

Voters' List for 1896.

Municipality of the

Township of Pickering,

Polling Sub-Division No. 5.

Comprising all the Lots from No. 27 to No. 35 inclusive, from the Lake to the Fourth Concession Line.

PART II.—List of persons entitled to vote at Municipal Elections only.

NO. ON ROLL.	NAME.	JRS.	LOT.	CON.	OWNER OR TENANT ETC.	P. O.
9	Annis, Andrew		35	1	Owner	4
480	Annis, Levi		27	BF	Owner	
577	Annis, Jeremiah		35	1	Owner	4
1044	Allison, Mrs W		30	BF	Owner	2
1330	Annis David		33	BF	Owner	30
1465	Ainsley, Mrs		30	2	Owner	
1707	Brown, Miss Janet		30	2	Owner	2
242	Currah, Miss Mary		34	BF	Owner	3
247	Carter, R C		35	BF	Owner	
397	Dixon, Mrs E		31	2	Owner	2
1101	Dimma, James		32	3	Owner	21
284	Gilmer, Miss R A		28	1	Owner	13
569	Graham, Mrs H		33	BF	Owner	3
135	Hood, Wm		31	3	Owner	16
691	Hollinger, Mrs M		32	1	Owner	15
715	Helliwell, H J		28	3	Owner	24
240	Littlejohn, Mrs Ann		35	BF	Owner	3
934	London, James		35	BF	Owner	34
389	McConochie, Samuel		29	BF	Owner	

NO. ON ROLL.	NAME.	JRS	LOT.	CON.	OWNER OR TENANT	P. O.
1052	Medd, Mrs Martha		30	1	[illegible]nt	15
1703	Moody, Robert		31	BF	Owner	
956	Parker, Thos (see div 4)		30	BF	Owner	34
1083	Pallister, Mrs		34	2	Owner	9
1480	Reesor, Noah		34	3	Owner	21
263	Sullivan, Robt		27	1	Owner	34
1065	Stephens, Robt		31	1	Owner	
233	Tripp, John (see div 4)		29	BF	Owner	
1043	Tri[illegible], Mrs H (see div 4)		31	BF	Owner	34
1688	Thom, Mrs, Ellen		30	BF	Owner	2
1767	Vanhorn, Mrs E		35	1	Owner	3

Voters' List for 1896.

Municipality of the

Township of Pickering,

Polling Sub Division No. 5.

Comprising all the Lots from No. 27 to No. 35 inclusive, from the Lake to the Fourth Concession Line.

PART III.—List of persons entitled to Vote at Elections to the Legislative Assembly only.

NO. ON ROLL.	NAME.	JBS.	LOT.	CON	OWNER OR TENANT ETC.	P. O.
55	Black Robert		33	BF	m f	3
52	Black, Joseph		33	BF	m f	3
126	Burrows, James		35	3	m f	15
127	Burkholder, Harvey		29	2	m f	15
245	Craven, Ed		30	BF	m f	2
310	Clayton, James		29	3	m f	15
337	Cober, Benj		33	3	m f	15
481	Found, William		27	BF	m f	2
549	Gibson, Robt		35	BF	m f	4
670	Henderson, Thos		32	BF	m f	3
728	Hilts, Joseph A		28	3	m f	15
839	Johnston, John		33	2	m f	15
848	James, Henry		29	1	m f	2
	Judd, Wm		34	2	m f	15
932	Luke, Wallace		34	BF	m f	3
935	Little, Samuel		35	BF	m f	4
966	Lintner, Chas		30	3	m f	15
1045	Mckay, Archie		34	BF	m f	4
1049	Massie, Wm		30	BF	m f	2

NO. ON ROLL.	NAME.	JRS	LOT.	CON.	OWNER OR TENANT ETC.	P. O.
1050	Mosher, Seneca		34	BF	m f	3
1054	McGinty, Frank		28	BF	m f	2
1055	Madill, Preston		32	1	m f	3
1097	Mainland, David		31	1	m f	15
1240	Norris, W J		30	2	m f	15
1288	Osland, George		31	2	m f	15
1318	Philcox, James		33	BF	m f	3
1323	Philcox, James jr		35	BF	m f	4
1328	Potts, W J		35	BF	m f	4
1331	Pratt, James		35	BF	m f	4
1453	Ray, James		29	1	m f	2
1557	Sullivan, John		35	BF	m f	4
1590	Stover, Levi		28	3	m f	15

Voters' List for 1896.

-: *Municipality of the* :-

Township of Pickering,

Polling Sub-Division No. 6.

Comprising all the Lots from No. 1 to No. 10 inclusive, from the Fourth Concession Line to the Seventh Concession Line.

PART I.—List of persons entitled to vote at both Municipal Elections and Elections to the Legislative Assembly.

NO. ON ROLL.	NAME.	JRS.	LOT.	CON.	OWNER OR TENANT ETC.		P. O.
35	Adamson, John	j	8	5	Tenant	m f	7
36	Adamson, Simon	j	8	5	Farmer's son	m f	7
39	Adamson, Henry	j	7	5	Tenant	m f	7
43	Agers, George		5	6	Owner	m f	6
136	Bell, Wm J	j	2	4	Tenant	m f	18
144	Brown, John	j	8	5	Tenant	m f	7
153	Bayles, Thos N	j	8	5	Owner	m f	7
168	Bowes, Edward		10	6	Tenant	m f	7
316	Chapman, N J (see d 1)		9	4	Tenant	m f	18
317	Chapman, F M (see d 1)		9	4	Tenant	m f	18
318	Chapman, E L (see d 1)		9	4	Tenant	m f	18
346	Cochrane, Smith	j	9	5	Tenant	m f	7
348	Clark, Wm	j	8	6	Owner	m f	7
349	Clark, Wm G	j	8	6	Farmer's son	m f	7
351	Cammack, Robt	j	3	4	Tenant	m f	18
1170	Cowan, Wm (see d 3&5)		10	6	Owner	m f	4
422	Dennis, Wm	j	6	5	Tenant	m f	6
452	Edwards, John	j	2	4	Owner	m f	18
455	Emerson, John	j	6	10	Owner	m f	7

NO. ON ROLL.	NAME.	JBS.	LOT.	CON.	OWNER OR TENANT ETC.		P. O.
134	Edwards, Wm		2	4	Owner	m f	12
606	Gibson, James	j	10	4	Tenant	m f	7
612	Graham, John		2	4	Owner	m f	18
613	Gee Wm	j	7	5	Owner	m f	7
614	Gee, Wesley	j	7	5	Farmer's son	m f	7
621	Gibson, Judson		7	6	Owner	m f	7
622	Gibson, Fred	j	7	6	Farmer's son	m f	7
726	Hardy, Henry	j	1	4	Owner	m f	18
745	Harbron, Joseph	j	5	5	Tenant	m f	6
767	Hortop, James		5	6	Owner	m f	6
768	Hortop, J N	j	5	6	Owner	m f	6
826	Ireland, Wm	j	9	4	Tenant	m f	18
863	Jones, Alonzo	j	9	6	Tenant	m f	12
864	Jones, John C		9	6	Owner	m f	12
865	Jones, John R		9	6	Tenant	m f	12
974	Lynde, Chas		2	4	Owner	m f	18
978	Lawrence, G E	j	8	4	Owner	m f	7
979	Lawrence, Ira	j	8	4	Farmer's son	m f	7
989	Lawton, John	j	1	5	Owner	m f	6
990	Lawton, Frank	j	1	5	Farmer's son	m f	6
991	Lawrence, John	j	3	5	Owner	m f	6
995	Lidgett, James	j	10	5	Tenant	m f	7
996	Lidgett, Nelson	j	10	5	Farmer's son	m f	7
1009	Lewis, John	j	7	6	Tenant	m f	6
1010	Lewis, Thomas	j	7	6	Tenant	m f	6
1011	Lewis, Francis	j	7	6	Tenant	m f	6
1013	Lawrence, Edward		4	6	Tenant	m f	6
1104	McQuay, Frank O	j	5	4	Farmer's son	m f	18
1105	McCarthy, F G	j	7	4	Owner	m f	18
1014	Maddaford, Emanuel	j	1	4	Tenant	m f	18
1015	Maddaford, Thomas	j	1	4	Tenant	m f	18
1016	Maddaford, William	j	1	4	Tenant	m f	18
1154	Madden, Thomas	j	9	5	Owner	m f	7

NO. ON ROLL.	NAME.	JRS.	LOT.	CON.	OWNER OR TENANT ETC.		P. O.
1156	Mackey, Sylvester		1	6	Owner	m f	6
1157	Mackey, Charles	j	1	6	Farmer's son	m f	6
1158	Mackie, John	j	2	6	Owner	m f	6
1166	Moore, Alex		10	6	Tenant	m f	7
1167	Moore, Thomas		10	6	Tenant	m f	7
1168	Moore, Alex jr	j	10	6	Farmer's son	m f	7
1169	Moore, John	j	10	6	Farmer's son	m f	7
1179	Mowbray, R R		3	6	Owner	m f	6
1614	Marritt, Fred		10	4	Tenant	m f	18
852	Madill, Wm B (see d 1)		3	4	Owner	m f	18
1245	Neale, Thomas		2	6	Tenant	m f	6
1246	Neale, George	j	2	6	Tenant	m f	6
1247	Neale, Charles	j	2	6	Tenant	m f	6
1253	Newton, Wm		2	6	Tenant	m f	6
1283	Orvis, Amos B	j	3	4	Owner	m f	18
1284	Orvis, Selah		2	4	Owner	m f	18
1295	O'Leary, Timothy	j	4	4	Owner	m f	18
1296	O'Grady, Patrick	j	3	5	Tenant	m f	6
1297	O'Grady, Wm	j	3	5	Tenant	m f	6
1299	Orvis, Alvin	j	3	5	Owner	m f	6
1300	Orvis, Nather		3	4	Owner	m f	18
1301	Orvis, Myrian		3	4	Owner	m f	18
1304	Orvis, Wm P	j	9	4	Tenant	m f	18
1367	Puckrin, Isaac (see d 1)		5	4	Owner	m f	18
1368	Puckrin, John (see d 1)	j	5	4	Farmer's son	m f	18
1369	Puckrin, Simon (see d 1)	j	5	4	Farmer's son	m f	18
1370	Puckrin, Wm (see d 1)	j	5	4	Farmer's son	m f	18
1382	Plaskett, James	j	7	4	Tenant	m f	18
1387	Parkins, Aaron	j	4	5	Owner	m f	6
1393	Parkins, Wm	j	4	6	Owner	m f	6
1298	Post, A A (see div 1)		3	5	Owner	m f	16
1486	Reniey, James		2	4	Tenant	m f	18
1487	Reniey, Wm		2	4	Owner	m f	1

NO. ON ROLL.	NAME.	JRS	LOT.	CON.	OWNER OR TENANT ETC.		P. O.
1499	Routeley, James	j	1	6	Tenant	m f	6
1502	Rodd, John	j	4	6	Tenant	m f	6
1504	Redman, Seth	j	4	6	Owner	m f	6
1505	Richardson, Nathan	j	7	6	Tenant	m f	6
1507	Rogers, Clarkson	j	6	6	Owner	m f	6
1508	Rogers, Alfred	j	6	6	Farmer's son	m f	6
1510	Richardson, Thomas	j	4	6	Owner	m f	6
1601	Smith, Frank T	j	8	4	Owner	m f	18
1602	Sadler, Wilfred		5	5	Owner	m f	6
1603	Squiar, Wm	j	6	4	Owner	m f	7
1605	Seldon, John	j	9	5	Owner	m f	7
1623	Silver, Wm	j	3	5	Tenant	m f	6
1626	Salton, George		3	6	Owner	m f	6
1628	Sadler, Wm	j	5	6	Owner	m f	6
1639	Smith, John	j	8	4	Tenant	m f	15
1729	Thompson, Frank	j	5	5	Tenant	m f	6
1731	Tripp, Joseph	j	3	6	Tenant	m f	6
1738	Tate, Wm		10	6	Owner	m f	7
1807	Walters, Geo (see d 1)		2	4	Owner	m f	18
1834	Wilson, Richard jr		8	5	Tenant	m f	7
1835	Wilson, Newrick		8	5	Tenant	m f	7
1839	Wilson, Wm		10	6	Owner	m f	7
1843	Wilson, John	j	6	5	Tenant	m f	6
1849	Wagner, Benj	j	3	6	Owner	m f	6
1850	Weatherill, Bailey		3	6	Owner	m f	6
1851	Wilson, George	j	10	6	Owner	m f	7
1836	Wilson, Richard		8	5	Owner	m f	7

Voters' List for 1896.

Municipality of the

Township of Pickering,

Polling Sub Division No. 6.

Comprising all the Lots from No. 1 to No. 10 inclusive, from the Fourth Concession Line to the Seventh Concession Line.

PART II.—List of persons entitled to vote at Municipal Elections only.

NO. ON ROLL.	NAME.	JRS.	LOT.	CON.	OWNER OR TENANT ETC.	P. O.
37	Adamson, Mrs E		8	5	Owner	7
133	Bell, Mrs J		2	4	Owner	18
143	Brignall, Mrs J		3	5	Owner	6
145	Brown, Mrs Mary		8	5	Owner	7
307	Colwill, T G		1	5	Tenant	16
1615	Dunlop, Mrs S		10	4	Owner	18
1124	Fotheringham, Mrs J		1	4	Owner	
1640	Farewell, J E		8	4	Owner	16
607	Gibson, Mrs Geo		10	4	Owner	7
1014	Gold, Matthew		4	6	Owner	16
1248	Gold, W S (see d 1)		2	6	Owner	16
769	Hyfield, Mrs		6	6	Owner	13
770	Harrison, Mrs A		7	6	Owner	6
1305	Haney, Alex		9	4	Owner	34
1292	Jones, Mrs Geo		1	6	Owner	16
38	Larkin, Patrick		9	6	Owner	34
308	Mackey, Frank		1	5	Owner	
309	Mackey, Charles		1	5	Owner	
347	McKittrick, Mrs A		9	5	Owner	7

NO. ON ROLL.	NAME.	JRS.	LOT.	CON.	OWNER OR TENANT ETC.	P. O.
1012	Mowbray, Mrs E		7	6	Owner	16
1108	McQuay, Mrs Thos		6	4	Owner	18
1117	McGillivray, Jno A		7	4	Owner	32
1118	McGillivray, T A		1	4	Owner	16
1119	McGillivray, Donald		1	4	Owner	32
1120	McGillivray, N H		1	4	Owner	16
1121	McGillivray, Mrs C A		1	4	Owner	16
1122	McGillivray, Miss E		1	4	Owner	16
1123	McGillivray, Miss F H		1	4	Owner	16
1155	McKittrick, Mrs J		9	5	Owner	32
1285	Mackey, Sylvester		3	4	Owner	16
1383	McCann, Philip		7	4	Owner	
1844	Montgomery, Mrs		6	5	Owner	16
1253	Ogston, Alex		2	6	Owner	16
1390	Prouse, Wm		1	6	Tenant	6
1391	Prouse, Arthur		1	6	Tenant	6
319	Raham, J C		9	4	Owner	32
1171	Richardson, F J (see 1)		9	5	Owner	16
1490	Rogers, Royal		8	4	Owner	6
1491	Rogers, Fred		8	4	Owner	6
1496	Reid, Mrs Sarah		3	5	Owner	6
1500	Redman, Wm		1	6	Owner	29
827	Smith, G Y		9	4	Owner	16
1506	Snell, Mrs J		7	6	Owner	1
1613	Smith, John		10	4	Owner	16

Voters' List for 1896.

Municipality of the

Township of Pickering,

Polling Sub-Division No. 6.

Comprising all the Lots from No. 1 to No. 10 inclusive, from the Fourth Concession Line to the Seventh Concession Line.

PART III.—List of persons entitled to Vote at Elections to the Legislative Assembly only.

NO. ON ROLL.	NAME.	JRS.	LOT.	CON.	OWNER OR TENANT ETC.	P. O.
44	Astridge, Henry		3	6	m f	6
131	Bee, John H		3	4	m f	18
170	Bingham, W H		2	6	m f	6
146	Brown, Robt		7	5	m f	6
333	Childerose, Andrew		7	4	m f	18
350	Corbett, Alex		10	6	m f	7
361	Corbett, Stewart		10	6	m f	7
509	Farndale, Samuel		4	6	m f	6
648	Graham, Edward		8	6	m f	7
842	Jacks, Thomas		5	4	m f	18
867	Jones, James R		9	6	m f	12
987	Law, Henry		2	5	m f	6
1249	Neale, John		2	6	m f	6
1413	Pallister, John		6	6	m f	6
1625	Salton, James		3	5	m f	6
1627	Salton, John W		3	6	m f	6
1630	Smith, Wm		8	4	m f	18
1661	Salton, Alfred		1	6	m f	6

Voters' List for 1896.

Municipality of the

Township of Pickering,

Polling Sub-Division No. 7.

Comprising all the Lots from No. 11 to No. 18 inclusive, from the Fourth Concession Line to the Seventh Concession Line.

PART I.—List of persons entitled to vote at both Municipal Elections and Elections to the Legislative Assembly.

NO. ON ROLL.	NAME.	JRS.	LOT.	CON.	OWNER OR TENANT ETC.		P. O.
147	Badgerow, Wilfred	j	12	4	Tenant	m f	7
150	Bray, Walter (see d 2)	j	11	4	Tenant	m f	18
154	Britton, Geo		18	5	Owner	m f	8
162	Badgerow, Wm	j	13	4	Tenant	m f	8
172	Byers, James	j	13	6	Owner	m f	7
183	Burton, John	j	16	6	Owner	m f	8
192	Brignall, Benjamin		11	5	Owner	m f	7
191	Brignall, W N	j	11	5	Owner	m f	7
196	Burkholder,	j	13	6	Tenant	m f	7
2129	Bodell, Wm J		18	5	Owner	m f	8
2131	Brown, Thos C		18	5	Owner	m f	8
2132	Beer, Thos	j	18	6	Tenant	m f	8
2136	Burk, Joseph	j	18	5	Owner	m f	8
2139	Beattie, James		18	6	Tenant	m f	8
2150	Bateson, U E		18	5	Tenant	m f	8
1213	Boyer, Ira		14	6	Owner	m f	13
336	Conner, Isaac	j	15	5	Owner	m f	8
338	Carpenter, R A	j	18	4	Tenant	m f	19
340	Cowan, John	j	18	5	Owner	m f	8

NO. ON ROLL.	NAME.	JRS	LOT.	CON.	OWNER OR TENANT ETC.		P. O.
343	Crummer, Wm		12	5	Tenant	m f	7
353	Catherwood, Thos	j	14	6	Owner	m f	7
2138	Cowie, Wm		18	5	Owner	m f	8
2146	Cowie, John	j	18	5	Owner	m f	8
2147	Coltam, Wm		18	5	Tenant	m f	8
477	Dwire, John	j	14	5	Tenant	m f	7
418	Dwire, John jr	j	14	5	Tenant	m f	7
419	Dwire, James	j	14	5	Tenant	m f	7
425	Dunlop, Hamilton		11	6	Owner	m f	7
427	Devitt, Wm	j	15	6	Owner	m f	7
434	Devitt, John		14	5	Owner	m f	7
435	Devitt, Robt	j	14	5	Farmer's son	m f	7
436	Devitt, John jr	j	14	5	Farmer's son	m f	7
453	Ellicott, Harry	j	16	4	Owner	m f	19
502	Fuller, Henry C	j	15	4	Tenant	m f	19
503	Fuller, Charles		15	4	Owner	m f	19
615	Gleeson, Edward	j	12	5	Tenant	m f	7
619	Gleeson, Michael		11	5	Owner	m f	7
625	Gammage, Thomas	j	18	5	Tenant	m f	8
630	Green, F L		12	6	Tenant	m f	7
1160	Green, Fredrick		12	5	Owner	m f	7
584	Gee, John E (see 2&3)		14	6	Owner	m f	1
585	Gee, Frank (see 2 & 3)		14	6	Farmer's son	m f	1
733	Hubbard, Asa	j	16	4	Owner	m f	8
737	Hamilton, John	j	16	5	Tenant	m f	8
738	Hamilton, Alfred	j	16	5	Tenant	m f	8
739	Hamilton, Wm	j	16	5	Tenant	m f	8
740	Hamilton, Wilfred	j	16	5	Tenant	m f	8
771	Harris, Rev John		11	6	Tenant	m f	7
148	Hick, James		12	4	Owner	m f	7
845	Johnston, Lancelot	j	16	6	Tenant	m f	8
846	Johnston, Oliver		16	6	Owner	m f	8
849	Jackson, W H		18	4	Owner	m f	19

NO. ON ROLL.	NAME.	JRS.	LOT.	CON.	OWNER OR TENANT ETC.		P. O.
850	Jackson, James		18	4	Owner	m f	19
1637	Jackson, Edgerton		11	5	Owner	m f	7
1638	Jackson, Geo		11	5	Owner	m f	7
908	Knox, Thos (see d 3&4)		15	4	Owner	m f	19
911	Keeler, Lorenzo	j	12	4	Tenant	m f	7
992	Laidlaw, James		13	5	Tenant	m f	7
1003	Liscombe, Wm H	j	14	6	Owner	m f	7
1004	Law, Geo	j	11	6	Tenant	m f	7
2163	Littlejohn, Joram		18	5	Tenant	m f	8
2164	Littlejohn, John		18	5	Owner	m f	8
1106	McBrady Robt (see d 2)	j	12	4	Owner	m f	7
1108	McCormack, James		17	4	Owner	m f	8
1109	McCormack, Thomas	j	17	4	Farmer's son	m f	8
1110	McCormack, William	j	17	4	Farmer's son	m f	8
1111	McCormack, Joseph	j	17	4	Farmer's son	m f	8
1137	Medd, Richard	j	18	4	Tenant	m f	8
1144	Meen, Benjamin		11	5	Owner	m f	7
1145	Meen, Fredrick	j	11	5	Farmer's son	m f	7
1150	Matthews, Peter		18	5	Tenant	m f	8
1159	Mackey, Levi		12	5	Tenant	m f	7
1203	Miller, John		17	6	Owner	m f	8
1204	Miller, James		17	6	Owner	m f	8
1205	Miller, Robt		17	6	Owner	m f	8
1206	Miller, John jr		17	6	Owner	m f	8
1207	Miller, Geo		17	6	Owner	m f	8
1208	Miller, Andrew		17	6	Owner	m f	8
1211	Madill, James B		14	6	Tenant	m f	7
2166	McIntyre, John		18	5	Owner	m f	8
1372	Percy, John (see d 3)	j	17	4	Owner	m f	19
1375	Pengelly, Wm		13	5	Owner	m f	7
1376	Pengelly, Wm jr	j	11	4	Tenant	m f	7
1380	Pugh, Thos		12	5	Owner	m f	9
	Pugh, Hugh		12	5	Farmer's son	m f	9

NO. ON ROLL.	NAME.	JRS.	LOT.	CON.	OWNER OR TENANT ETC.		P. O.
1389	Phillips, R S		18	5	Owner	m f	8
1394	Philip, Geo		17	6	Owner	m f	8
1395	Philip, Thos	j	17	5	Farmer's son	m f	8
1396	Philip, John	j	17	6	Farmer's son	m f	8
1397	Philip, Geo jr	j	17	6	Farmer's son	m f	8
1402	Philip, Colin		18	5	Owner	m f	8
1416	Parrinder, Wm	j	13	6	Tenant	m f	7
2173	Poucher, Thos		18	5	Owner	m f	8
2181	Price, R J		18	5	Owner	m f	8
1112	Puckrin, Isaac (see 1&6)		16	5	Owner	m f	18
1493	Robson, J P (see div 4)	j	18	4	Owner	m f	1
1497	Ryan, Michael		11	5	Tenant	m f	7
1604	Somerville, Robt	j	11	5	Owner	m f	7
1608	Shea, John		13	5	Owner	m f	7
1610	Scott, James	j	15	4	Tenant	m f	19
1634	Shea, Joseph	j	13	5	Owner	m f	7
1635	Shea, John	j	11	5	Tenant	m f	7
1636	Shea, Henry	j	11	5	Tenant	m f	7
1641	Stevenson, N L		18	6	Owner	m f	8
1642	Stevenson, Robt F		18	6	Farmer's son	m f	8
1646	Stevenson, S H	j	18	6	Owner	m f	8
1647	Stevenson, John	j	18	6	Farmer's son	m f	8
1652	Stewart, Samuel	j	13	6	Owner	m f	7
1659	Stericker, Chris		11	6	Tenant	m f	7
1278	Sadler, Wm		13	6	Owner	m f	7
1417	Sadler, Thos		13	6	Owner	m f	7
1722	Teefy, John		11	5	Owner	m f	7
1727	Teefy, Patrick		11	6	Owner	m f	7
1734	Tremble, Alfred		11	5	Tenant	m f	7
1741	Taylor, Spencer	j	14	6	Tenant	m f	7
1834	Wilson, Richard (see 6)	j	11	6	Tenant	m f	7
1835	Wilson, Newrick (see 6)	j	11	6	Tenant	m f	7
1836	Wilson, Richard (see 6)		11	6	Owner	m f	7

NO. ON ROLL.	NAME.	JBS.	LOT.	CON.	OWNER OR TENANT ETC.		P. O.
1837	White, Lorenzo	j	13	6	Owner	m f	7
1838	White, Melville	j	13	6	Farmer's son	m f	7
1845	Ward, Geo		11	6	Tenant	m f	7
2198	Wilson, Wm		18	5	Owner	m f	8
197	Wood, Fred	j	13	6	Tenant	m f	7
626	Wilson, Newrick		18	5	Owner	m f	8
2191	Young, Geo	j	18	5	Tenant	m f	8
2197	Young, Joseph A		18	5	Owner	m f	8

Voters' List for 1896.

Municipality of the

Township of Pickering,

Polling Sub-Division No. 7.

Comprising all the Lots from No. 11 to No. 18 inclusive, from the Fourth Concession Line to the Seventh Concession Line.

PART II.—List of persons entitled to vote at Municipal Elections only.

No. on Roll.	Name.	Jrs.	Lot.	Con.	Owner or Tenant etc.	P. O.
131	Bailey, Wm		13	4	Owner	16
156	Boddy, Mrs John		11	5	Owner	34
193	Brignall, Mrs Ann		11	5	Owner	7
2133	Barnes, Miss Ann		18	6	Owner	10
2140	Beattie, Miss Annie		18	6	Owner	6
1151	Beaton, J S		18	5	Owner	
163	Crawford, W F (see d 1)		13	4	Owner	32
741	Carpenter, Ira B		16	5	Owner	16
2149	Dunham, Mrs N		18	5	Owner	8
151	Elliott, Mrs A		11	4	Owner	7
1212	Ensign, Mrs Van R		14	6	Owner	13
421	Fotheringham & Workman		13	6	Owner	
504	Fuller, John		14	4	Owner	25
510	Fisher, Mrs		11	6	Owner	7
631	Green, Mrs S		12	6	Owner	34
1742	Geddes, James		14	6	Owner	
420	Hamilton, Mrs		14	5	Owner	
742	Howell, Mrs		15	5	Owner	16
1138	Hubbard, Mrs W		18	4	Owner	8

NO. ON ROLL.	NAME.	JBS.	LOT.	CON.	OWNER OR TENANT ETC.	P. O.
734	Houck, Mrs		16	4	Owner	16
909	Knox, Mrs (see 3&4)		15	4	Owner	19
1002	Liscombe, Mrs Isabella		11	6	Owner	7
149	Mathews, C W		12	4	Owner	
1172	McKay, Mrs A		12	6	Owner	7
1146	McKay, Alex		11	5	Owner	
1142	Macdonald & Cartwright		15	4	Owner	34
2172	Palmer, Mrs Geo		18	5	Owner	8
1498	Ryan, Edward		11	5	Owner	34
1609	Shea, Mrs Ann		13	5	Owner	7
1612	Stark, Mrs H		18	5	Owner	8
1377	Somerville, John		11	4	Owner	
912	Todd, Wm		12	4	Owner	31
339	Woodruff, Mrs H		18	4	Owner	1
2192	Young, Mrs U		18	5	Owner	8

Voters' List for 1896.

Municipality of the

Township of Pickering,

Polling Sub Division No. 7.

Comprising all the Lots from No. 11 to No. 18 inclusive, from the Fourth Concession Line to the Seventh Concession Line.

PART III.—List of persons entitled to Vote at Elections to the Legislative Assembly only.

NO. ON ROLL.	NAME.	JRS	LOT.	CON.	OWNER OR TENANT ETC.	P. O.
2128	Allbright, Louis		13	6	m f	8
138	Badgerow, Jacob		15	4	m f	8
142	Badgerow, Oliver		13	4	m f	7
2135	Beattie, Robert		18	6	m f	8
362	Cline, James		15	6	m f	8
430	Dwire, Edward		13	6	m f	7
495	Fowlie, Benj		11	4	m f	7
500	Farley, George		16	4	m f	8
511	Ferguson, Geo		14	4	m f	19
825	Irvine, John		12	4	m f	7
1388	Perry, Peter		11	5	m f	7
1501	Ryan, Thos		11	5	m f	7
1495	Randall, Richard		14	4	m f	7
1633	Sadler, George		11	5	m f	7
1574	Scott, Henry		15	4	m f	19

Voters' List for 1896.

Municipality of the

Township of Pickering,

Polling Sub Division No. 8.

Comprising all the Lots from No. 19 to No. 28 inclusive, from the Fourth Concession Line to the Seventh Concession Line.

PART I.—List of persons entitled to vote at both Municipal Elections and Elections to the Legislative Assembly.

NO ON ROLL	NAME.	JBS	LOT.	CON.	OWNER OR TENANT ETC.		P. O.
33	Annis, David		28	5	Owner	m f	9
34	Allbright, Thos	j	25	5	Owner	m f	9
41	Allbright, Alexander	j	25	5	Owner	m f	8
129	Burk, W B	j	21	4	Tenant	m f	8
130	Burk, John B		21	4	Owner	m f	8
164	Brignall, Amos (see d 4)		19	4	Tenant	m f	19
173	Blandin, John	j	22	6	Owner	m f	8
179	Bell, John C	j	25	6	Owner	m f	8
184	Barclay, Chas A	j	19	6	Owner	m f	8
2132	Beer, Thos (see d 7)		19	6	Tenant	m f	8
2142	Burrell, Alex		19	5	Tenant	m f	8
2143	Burrell, John		19	5	Tenant	m f	8
2185	Barry, John		19	6	Owner	m f	13
326	Carter, Joseph	j	25	4	Tenant	m f	9
327	Carter, Thos (see div 5)		25	4	Owner	m f	9
340	Cowan, John (see div 7)		19	5	Owner	m f	8
354	Calvert, Geo		26	6	Owner	m f	10
355	Calvert, John	j	26	6	Farmer's son	m f	10
368	Cowie, John W	j	26	6	Tenant	m f	8

NO. ON ROLL.	NAME.	JRS.	LOT.	CON	OWNER OR TENANT ETC.		P. O.
2161	Dafoe, David		19	5	Tenant	m f	8
494	Farthing, John		23	4	Tenant	m f	9
497	Fitzpatrick, Michael	j	20	4	Owner	m f	19
505	Frazer, James		20	5	Owner	m f	8
623	Greig, Robt	j	24	6	Owner	m f	8
624	Greig, John	j	25	5	Owner	m f	8
2152	Gerow, John M	j	19	6	Owner	m f	8
2153	Gerow, John F	j	19	6	Owner	m f	8
736	Hastings, Geo	j	24	5	Owner	m f	8
743	Hogle, James	j	20	5	Owner	m f	8
747	Hastings, John		20	5	Owner	m f	8
748	Hastings, Alvin	j	20	5	Farmer's son	m f	8
749	Harvey, Wesley	j	20	6	Tenant	m f	8
751	Ham, John		21	6	Tenant	m f	8
752	Ham, Fred	j	21	6	Farmer's son	m f	8
754	Holtby, Edward		23	5	Owner	m f	8
755	Holtby, John H	j	23	5	Owner	m f	8
760	Hubbard, Jesse	j	22	5	Tenant	m f	8
776	Holtby, Wm	j	23	6	Tenant	m f	8
778	Hood, John jr	j	19	6	Owner	m f	8
780	Hunter, Thos		25	6	Tenant	m f	8
786	Hunter, W L	j	20	6	Tenant	m f	8
2155	Hubbard, James		19	5	Owner	m f	8
2188	Hood, John		19	5	Owner	m f	8
847	Jackson, Robt		21	6	Owner	m f	8
851	Johnson, Harrison	j	27	6	Owner	m f	8
1410	Johnson, John		27	6	Owner	m f	10
903	Kayes, Jas H (see div 4)	j	24	4	Owner	m f	19
980	Lotton, David		24	5	Tenant	m f	8
999	Littlejohn, Isaac	j	25	5	Owner	m f	8
1001	Linton, Geo D	j	21	5	Owner	m f	8
1128	Mitchell, John	j	23	4	Tenant	m f	19
1129	Mitchell, Joseph	j	23	4	Farmer's son	m f	19

NO. ON ROLL.	NAME.	J.P.	LOT.	CON.	OWNER OR TENANT ETC.		E. O.
1132	Major, A E		28	4	Owner	m f	9
1133	Major, W S		28	4	Owner	m f	9
1152	Major, Wm		26	5	Owner	m f	9
1153	Major, W H	j	26	5	Farmer's son	m f	9
1177	Morgan, John		28	6	Tenant	m f	10
1178	Morgan, Alexander		28	6	Owner	m f	13
2166	McIntyre, John (see d 7)		19	6	Owner	m f	8
2167	Matthews, C W	j	19	5	Owner	m f	8
2168	Mechin, Hugh	j	19	6	Owner	m f	8
2170	Mairs, John		19	6	Owner	m f	8
2171	Mosgrove, Wm	j	19	6	Owner	m f	8
2180	McIntyre, Dugald		19	5	Owner	m f	8
1251	Madill, Henry		19	6	Owner	m f	8
1250	Neale, Wm	j	19	6	Tenant	m f	8
1374	Pugh, Josiah		27	4	Owner	m f	9
1380	Pugh, Thomas (see d 7)		26	4	Owner	m f	9
1380	Pugh, Hugh	j	26	4	Farmer's son	m f	9
1381	Pugh, Judson	j	27	4	Owner	m f	9
1381	Phillips, John		22	5	Owner	m f	8
1385	Phillips, G W	j	22	5	Farmer's son	m f	8
1389	Phillips, R S (see d 7)	j	19	5	Owner	m f	8
1402	Philip, Colin (see d 7)	j	19	6	Owner	m f	8
1403	Patterson, John	j	24	6	Owner	m f	8
1407	Percy, Uriah	j	27	6	Owner	m f	10
1408	Percy, Albert	j	27	6	Farmer's son	m f	10
1379	Pugh, Oliver H	j	22	4	Owner	m f	9
1643	Storry, Francis	j	22	6	Tenant	m f	8
1641	Stevenson, N L (see d 7)	j	19	5	Owner	m f	8
1642	Stevenson, R F (see d 7)	j	19	5	Farmer's son	m f	8
1725	Sleigh, John		27	5	Owner	m f	9
1651	Spears, James V	j	28	6	Owner	m f	11
2177	Sanderson, Thos		19	6	Owner	m f	8
1715	Tool, Geo	j	23	4	Owner	m f	19

NO. ON ROLL.	NAME.	JES.	LOT.	CON.	OWNER OR TENANT ETC.		P. O.
1719	Tool, John W	j	24	4	Owner	m f	9
1721	Tool, John		23	5	Owner	m f	9
1723	Thornton, Thos	j	23	5	Owner	m f	8
1724	Thomson, Adolphus	j	27	5	Tenant	m f	9
1726	Turner Jacob	j	23	5	Owner	m f	8
2195	Urquhart, Alexander		19	6	Tenant	m f	8
1803	Underhill, Robt		23	6	Owner	m f	13
1801	Wright, Robt	j	23	6	Tenant	m f	8
1802	Wright, Fred	j	23	6	Tenant	m f	8
1812	Willson, Edward	j	21	4	Owner	m f	8
1814	White, James		28	4	Owner	m f	9
1819	White, Thos		28	5	Owner	m f	9
1820	White, Wm		28	5	Owner	m f	9
1821	Wilson, Thos	j	22	4	Tenant	m f	19
1841	Wagg, Geo	j	27	5	Tenant	m f	10
1852	White, John A	j	20	6	Owner	m f	8
1861	Wingfield, John		22	6	Tenant	m f	8
2186	Williams, James	j	19	6	Owner	m f	8
2187	Willis, T B		19	6	Owner	m f	8
2194	Wagner, J H	j	19	5	Owner	m f	8
2198	Wilson, Wm (see d 7)	j	19	5	Owner	m f	8

Voters' List for 1896.

Municipality of the

Township of Pickering,

Polling Sub-Division No. 8.

Comprising all the Lots from No. 19 to No. 28 inclusive, from the Fourth Concession Line to the Seventh Concession Line.

PART II.—List of persons entitled to vote at Municipal Elections only.

NO ON ROLL	NAME.	JRS	LOT.	CON.	OWNER OR TENANT ETC.	P. O.
2134	Burton, Mrs Thos		19	6	Owner	31
1842	Beirel, Chas		27	5	Owner	25
2149	Dunham, Mrs N (see d 7)		19	6	Owner	8
2154	Hubbard, Mrs W (see 7)		19	6	Owner	8
2156	Keast, Mrs John		19	5	Owner	8
1131	Lomoreaux, T W		23	4	Owner	
761	Mathews, C W (see d 7)		22	5	Owner	
905	McLaren, James		26	4	Owner	
2174	McCann, Miss Sarah		19	5	Owner	8
1644	McNeal, James		22	6	Owner	
2179	Reynolds, W M		19	5	Owner	
1492	Robson, W B		19	4	Owner	
753	Sharrard, Mrs R		21	6	Owner	13
781	Sharrard, Aaron		25	6	Owner	16
2184	Tripp, Mrs Mary		18	6	Tenant	8
1813	Willson, Mrs E		21	4	Owner	8
2190	Young, Mrs U (see d 7)		19	6	Owner	8

Voters' List for 1896.

Municipality of the

Township of Pickering,

Polling Sub-Division No. 8.

Comprising all the Lots from No. 19 to No. 28 inclusive, from the Fourth Concession Line to the Seventh Concession Line.

PART III.—List of persons entitled to Vote at Elections to the Legislative Assembly only.

NO. ON ROLL.	NAME.	JES.	LOT.	CON.	OWNER OR TENANT ETC.	P O
42	Arnold, James		23	5	m f	9
45	Adamson, Samuel		19	6	m f	8
180	Beales, Robert		22	6	m t	8
325	Carter, Wm		19	4	m f	19
302	Crawford, Norman		19	4	m f	19
2165	Devitt, Wright		19	5	m f	8
468	Ellis, Joseph		27	6	m f	8
	Gibson, Wm		19	5	m f	8
762	Hogle, Parsons		20	5	m f	8
727	Hackney, Chas		23	6	m f	8
794	Hanson, Daniel		28	6	m f	11
795	Hanson, Henry		28	6	m f	11
2160	Jewell, John J		19	6	m f	8
2156	Keast, Thomas		19	5	m f	8
982	Lotton, James		24	5	m f	8
988	Lotton, John		24	5	m f	8
2158	Liscombe, Harvey		19	6	m f	8
1256	Neale, Lawrence		19	6	m f	8
	Sykes, Samuel		23	5	m f	9

NO. ON ROLL.	NAME.	JRS.	LOT.	CON.	OWNER OR TENANT ETC.	P. O.
1645	Sanderson, Wm		26	6	m f	8
1783	Tomlinson, Frank		26	6	m f	8
2175	Wilson, Walter		19	6	m f	8
1847	Wilbur, Israel		19	6	m f	8
1848	Wilbur, Cline		19	6	m f	8

Voters' List for 1896.

Municipality of the

Township of Pickering

Polling Sub-Division No. 9.

Comprising all the Lots from No. 29 to No. 35 inclusive, from the Fourth Concession Line to the Seventh Concession Line.

PART I.—List of persons entitled to vote at both Municipal Elections and Elections to the Legislative Assembly.

NO ON ROLL.	NAME.	JRS	LOT.	CON.	OWNER OR TENANT ETC.	P. O.
33	Annis, David (see d 8)	j	31	5	Owner m f	9
2056	Armstrong, Alex	j	31	5	Owner m f	9
123	Beare, John S	j	35	4	Owner m f	15
139	Besse, W S	j	31	4	Tenant m f	9
140	Besse, John H		31	4	Owner m f	9
155	Bell, John J	j	35	5	Owner m f	10
157	Barton, Isaac		29	5	Owner m f	10
159	Bice, John	j	35	5	Owner m f	10
174	Bice, Elias	j	34	6	Tenant m f	10
175	Bice, Nelson		33	6	Owner m f	10
178	Barton, Wm R	j	34	6	Owner m f	10
181	Barton, Richard	j	35	6	Tenant m f	10
185	Barnes, W G	j	33	6	Owner m f	10
187	Burgess, Francis		35	5	Owner m f	5
195	Burk, W H		31	6	Owner m f	10
2057	Burton, Israel		31	5	Owner m f	9
2058	Burton, F S	j	31	5	Owner m f	9
2059	Beare, Thos	j	31	5	Tenant m f	9
2062	Beaton, D R		31	4	Tenant m f	9

NO. ON ROLL.	NAME.	JBS.	LOT.	CON	OWNER OR TENANT ETC.		P. O.
2064	Burton, Thomas		30	5	Owner	m f	9
2065	Burkholder, John		31	5	Tenant	m f	9
2066	Burkholder, Geo		31	5	Tenant	m f	9
330	Carter, George	j	35	4	Tenant	m f	9
331	Carter, John	j	35	4	Tenant	m f	9
2068	Carter, Thos (see d 5&8)		32	4	Owner	m f	9
160	Doten, Clarence		35	5	Owner	m f	10
415	Dafoe, Robert	j	33	5	Tenant	m f	10
428	Doten, Sanford	j	33	6	Tenant	m f	10
2070	Degeer, Simon		32	5	Tenant	m f	9
182	Dunsheath, W S		35	6	Owner	m f	10
472	Ellis, Thomas	j	34	6	Tenant	m f	10
2072	Ellison, B A	j	32	4	Owner	m f	9
507	Ferrier, O P		34	5	Owner	m f	10
508	Ferrier, George	j	34	5	Farmer's son	m f	10
512	Farmery, George		35	6	Tenant	m f	10
513	Farmery, W J		35	6	Tenant	m f	10
515	Fuller, W A	j	34	6	Owner	m f	10
516	Forster, Clarence		33	6	Tenant	m f	10
2076	Fenton, Calvin		32	4	Tenant	m f	9
2077	Fenton, Daniel		32	4	Tenant	m f	9
2081	Gerow, W G	j	31	5	Owner	m f	9
756	Hagerman, Theo		34	5	Owner	m f	9
757	Hagerman, W B		34	5	Owner	m f	9
758	Hagerman, W A	j	35	5	Tenant	m f	9
764	Hoover, Daniel	j	35	6	Tenant	m f	10
765	Hoover, Walter F	j	35	6	Tenant	m f	10
772	Hoover, P R		34	6	Owner	m f	10
773	Hoover, Alpheus	j	34	6	Owner	m f	10
774	Hoover, Wm	j	34	6	Owner	m f	10
775	Hopkins, Henry	j	33	6	Owner	m f	10
2083	Hilts, Stephen		32	4	Tenant	m f	9
2095	Hutchison, J C		32	4	Tenant	m f	9

NO. ON ROLL.	NAME.	JRS	LOT.	CON.	OWNER OR TENANT ETC.	P. O.
2096	Hollinger, Wm (see d 5)		32	4	Owner	m f 15
1737	Hodgson, Chas		29	4	Owner	m f 9
914	King, John		31	5	Owner	m f 10
917	Kirton, John	j	32	4	Tenant	m f 9
984	Long, Henry		32	4	Owner	m f 9
985	Long, William		32	4	Owner	m f 9
994	Larkin, John	j	33	4	Owner	m f 9
1006	Leonard, John	j	32	6	Tenant	m f 10
1007	Leonard, Wm	j	32	6	Tenant	m f 10
2085	Liddell, James		32	4	Owner	m f 9
2114	Lount, W E	j	31	5	Owner	m f 9
2088	Lynde, S B		31	5	Tenant	m f 9
2123	Long, James		32	5	Tenant	m f 9
1132	M jor, A E (see d 8)	j	29	4	Owner	m f 9
1133	Major, W S (see d 8)	j	30	4	Owner	m f 9
1133	Major, H H	j	30	5	Owner	m f 9
1148	Malcom, Jas T B		30	5	Tenant	m f 9
1161	Moore, John jr	j	29	5	Tenant	m f 9
1162	Moore, John		39	5	Tenant	m f 9
1173	Milne, Robert	j	30	6	Owner	m f 10
1174	Milne, Geo D	j	30	6	Owner	m f 10
1175	Milne, Walter B	j	30	6	Owner	m f 10
1177	Morgan, John (see d 8)	j	29	6	Tenant	m f 10
1178	Morgan, Alex (see d 8)		29	6	Owner	m f 13
1182	Moore, Peter		31	6	Tenant	m f 10
1184	Michell, Jno H	j	31	6	Tenant	m f 10
2091	Miller, Wm	j	32	4	Owner	m f 9
766	McNeely, Joseph		35	6	Owner	m f 10
1649	Maggs, James		35	6	Owner	m f 10
1718	Moyer, Isaac A		31	4	Owner	m f 15
1242	Nowlan, Thos (see d 2&3)	j	32	4	Owner	m f 9
1243	Nowlan, Jas (see d 2&3)	j	32	4	Owner	m f 9
1244	Nowlan, Robt (see d 2&3)	j	32	4	Owner	m f 9

NO. ON ROLL.	NAME.	JRS	LOT.	CON.	OWNER OR TENANT ETC.		P. O.
1252	Nighswander, Eli		35	6	Owner	m f	10
2093	Oke, John H		32	4	Tenant	m f	9
2097	Pugh, Thos (see d 7&8)		31	5	Owner	m f	9
2100	Pallister, Wm		31	5	Owner	m f	9
2101	Pennock, S R		31	5	Owner	m f	9
1386	Postill, Thomas	j	34	5	Owner	m f	10
1398	Paul, James		30	6	Owner	m f	10
1399	Paul, Walter	j	30	6	Farmer's son	m f	10
1414	Pennock, Wm		32	6	Tenant	m f	10
1412	Postill, Francis		35	6	Farmer's son	m f	10
1488	Rae, James		31	4	Owner	m f	9
1494	Reesor, S G		34	4	Owner	m f	9
1516	Robinson, Peter		35	6	Tenant	m f	10
2102	Rose, James		31	4	Owner	m f	9
2103	Reesor, Chas C	j	31	5	Owner	m f	9
1618	Stover, Menno	j	34	4	Tenant	m f	9
1621	Smith, Wm L	j	35	5	Tenant	m f	9
	Shank, Abraham		29	5	Tenant	m f	10
	Shank, Wm		29	5	Tenant	m f	10
1650	Spence, Samuel		34	6	Owner	m f	10
1657	Stewart, Peter		31	6	Owner	m f	11
2105	Smith, W H		31	5	Owner	m f	9
2108	Siple, Rev M E		31	4	Tenant	m f	9
2117	Smith, W H jr		32	4	Owner	m f	9
1708	Thornton, James	j	31	5	Owner	m f	9
1709	Thornton, A E	j	31	5	Tenant	m f	9
1710	Thornton, E A	j	31	5	Tenant	m f	9
1717	Todd, Thomas	j	31	4	Tenant	m f	9
1728	Turner, D S	j	29	5	Owner	m f	9
1736	Todd, James	j	29	4	Tenant	m f	9
1739	Turner, Marshall	j	33	6	Tenant	m f	10
2112	Thornton, Edward		32	5	Tenant	m f	9
2116	Tran, George		32	4	Owner	m f	9

NO. ON ROLL.	NAME.	JRS.	LOT.	CON	OWNER OR TENANT ETC.	P. O.
2126	Taylor, James (see d 5)		31	5	Owner m f	9
1815	Wilson, Joseph	j	31	4	Owner m f	9
1819	White, Thos (see d 8)	j	32	4	Owner m f	9
1820	White, Wm (see d 8)		32	4	Owner m f	9
1823	White, T P		32	5	Owner m f	9
1825	Wonch, J W	j	30	4	Owner m f	9
1827	Windsor, Norris		32	5	Tenant m f	10
1828	Windsor, John		32	5	Owner m f	10
1829	Wilson, Fawcett	j	33	5	Tenant m f	9
1830	Wilson, Eli	j	33	5	Tenant m f	9
1831	Wilson, Benson	j	33	5	Tenant m f	10
1832	Wilson, John		33	5	Owner m f	9
2118	Whaley, H F (see d 3)	j	31	5	Tenant m f	9
2120	Windsor, Silas		31	5	Owner m f	9
2125	Wetherell, H A		31	5	Tenant m f	9
2110	White, B F		31	4	Owner m f	9
1892	Young, Uriah	j	33	6	Owner m f	9

Voters' List for 1896.

Municipality of the

Township of Pickering,

Polling Sub Division No. 9.

Comprising all the Lots from No. 29 to No. 35 inclusive, from the Fourth Concession Line to the Seventh Concession Line.

PART II.—List of persons entitled to vote at Municipal Elections only.

NO. ON ROLL.	NAME.	JBS.	LOT.	CON.	OWNER OR TENANT ETC.	P. O.
158	Burton, Wm		35	5	Owner	10
2061	Besse, Mrs Esther		34	5	Owner	
2067	Burkholder, Ezra		31	5	Owner	
759	Button, Wm M		35	5	Owner	5
918	Beaton, Mrs H		32	4	Owner	34
919	Beaton, J S		32	4	Owner	28
920	Beaton, Hector		32	4	Owner	34
921	Beaton, F A		32	4	Owner	34
2087	Burton, George		30	5	Owner	34
1622	Bannerman, Geo		35	5	Owner	
167	Beirl, Charles		29	5	Owner	25
2126	Ball, James		31	5	Owner	25
2074	Cooper, Levi		31	4	Owner	
161	Doten, Mrs N		35	6	Owner	10
2063	Dunbar, Ferguson		31	4	Owner	34
2069	Dundas, James		31	5	Owner	34
735	Hamilton, Mrs L		31	4	Owner	9
2084	Hilts, Alex		32	4	Owner	
1893	Jardine, David		31	5	Owner	

NO. ON ROLL.	NAME.	J'P'S.	LOT.	CON	OWNER OR TENANT ETC.	P. O.
2090	Last, Arthur		32	4	Owner	
1176	McIntyre, Thos		31	5	Owner	5
1185	Michell, A T		31	6	Owner	31
2092	Miller, Mrs R		32	4	Owner	9
416	Nighswander, D B		33	5	Owner	5
2099	Pallister, Mrs Jno		31	5	Owner	9
1411	Postill, Mrs Ellen		35	6	Owner	10
2111	Peck, Mrs		31	5	Owner	
332	Reesor, E A		35	4	Owner	5
1619	Reesor, Christian		34	4	Owner	21
1648	Searles, Mrs Eliz		35	6	Owner	10
1163	Turner, John H		29	5	Owner	
2119	Thompson, Dr		31	5	Owner	34
1136	Ward, Thos		30	5	Owner	34

Voters' List for 1896.

Municipality of the

Township of Pickering,

Polling Sub-Division No. 9.

Comprising all the Lots from No. 29 to No. 35 inclusive, from the Fourth Concession Line to the Seventh Concession Line.

PART III.—List of persons entitled to Vote at Elections to the Legislative Assembly only.

NO ON ROLL.	NAME.	JRS	LOT.	CON.	OWNER OR TENANT ETC.	P. O.
176	Booth, Wm		29	6	m f	10
177	Barton, David		35	6	m f	10
2075	Burkholder, Wesley		31	5	m f	9
341	Crayford, Roland		31	6	m f	10
414	Doten, Joseph		34	5	m f	10
437	Dunlop, Alex		33	6	m f	10
469	Ellis, John		32	5	m f	10
496	Fretz, M C		34	4	m f	9
2080	Francy, C H		31	4	m f	9
744	Hutchings, Wm		34	5	m f	10
763	Hawkins, Roger		33	5	m f	10
2082	Hilts, Wm		32	4	m f	9
951	Lotton, John		30	5	m f	10
983	Lehman, Chester		34	5	m f	9
1200	Murray, John		31	5	m f	10
1364	Postill, Frank		35	6	m f	10
1400	Postill, Frederick		33	6	m f	10
1401	Percy, Frank		29	5	m f	10
1422	Plumtree, Thos		29	5	m f	10

NO. ON ROLL.	NAME.	JRS.	LOT.	CON.	OWNER OR TENANT ETC.	P. O.
1607	Sharrard, Ira		31	5	m f	10
1616	Scott, Joseph		34	4	m f	9
1617	Stone, Wm		31	5	m f	9
1620	Stover, David		34	4	m f	9
1269	Varden, Robert		31	4	m f	9
1840	Wilbur, H B		29	5	m f	9
1857	Wolfe, Cornelius		31	5	m f	10
2122	Waite, R M		30	5	m f	9

Voters' List for 1896.

Municipality of the

Township of Pickering,

Polling Sub-Division No. 10.

Comprising all the Lots from No. 1 to No. 14 inclusive, from the Seventh Concession Line to the Northern Town Line.

PART I.—List of persons entitled to vote at both Municipal Elections and Elections to the Legislative Assembly.

NO. ON ROLL.	NAME.	JRS.	LOT.	CON.	OWNER OR TENANT ETC.		P O
46	Anson, John	j	1	9	Owner	m f	12
188	Birrell, David	j	9	7	Owner	m f	7
189	Birrell, John E	j	9	7	Farmer's son	m f	7
194	Boyer, Abram	j	12	7	Owner	m f	7
210	Balsdon, John I	j	1	8	Tenant	m f	12
214	Barnes, W J	j	12	7	Tenant	m f	13
226	Baxter, Arthur		4	8	Tenant	m f	12
1213	Boyer, Ira (see d 7)		14	7	Owner	m f	13
356	Coultis, James		1	7	Owner	m f	6
357	Coultis, Wm H	j	2	7	Tenant	m f	12
358	Coultis, Geo		2	7	Owner	m f	12
359	Cassie, John		4	8	Tenant	m f	12
366	Corner, Wm	j	1	7	Tenant	m f	6
373	Cochrane, James	j	10	8	Tenant	m f	13
374	Cochrane, Wm		10	8	Owner	m f	13
384	Coates, Wm H	j	11	9	Tenant	m f	13
431	Disney, Chas W	j	6	7	Owner	m f	12
438	Davidson, James I		1	8	Owner	m f	12
439	Davidson, James jr	j	1	8	Owner	m f	12

NO. ON ROLL.	NAME.	J.P.S.	LOT.	CON.	OWNER OR TENANT ETC.		P. O.
442	Dunn, John W	j	3	7	Owner	m f	6
447	Disney, Samuel	j	6	7	Tenant	m f	12
	Diamond, Peter	j	13	9	Tenant	m f	13
456	Everett, Wm	j	4	8	Owner	m f	12
457	Edwards, Wm (see d 6)	j	5	8	Owner	m f	12
461	Empringham, Geo	j	8	8	Tenant	m f	2
463	Evans, James		13	8	Owner	m f	13
	Evans, E W		13	9	Owner	m f	13
525	Florence, Charles		8	8	Tenant	m f	13
627	Gauslin, Thos	j	14	7	Owner	m f	13
638	Gauslin, John	j	13	8	Owner	m f	13
822	Garland, Robt (see div 5)		4	9	Owner	m f	15
782	Harbron, Wm		5	7	Owner	m f	6
783	Harbron, Fred	j	5	7	Owner	m f	6
784	Harbron, Geo	j	5	7	Owner	m f	6
798	Hortop, James	j	8	8	Tenant	m f	12
819	Holden, S J		9	9	Owner	m f	12
820	Holden, Albert B	j	9	9	Farmer's son	m f	12
821	Holden, Arthur F	j	9	9	Farmer's son	m f	12
1426	Hubbard, Albert		4	8	Owner	m f	12
852	Jones, John E		5	7	Owner	m f	12
853	Jones, Joseph W	j	5	7	Farmer's son	m f	12
854	Jones, Frank E	j	4	7	Tenant	m f	12
857	Jones, Wm H	j	3	8	Owner	m f	12
859	Jones, Henry	j	7	7	Tenant	m f	12
860	Jones, John C		7	7	Owner	m f	12
861	Jones, Wm F	j	7	7	Tenant	m f	12
868	Jones, John A	j	3	8	Tenant	m f	12
870	Jones, Wm P	j	5	8	Owner	m f	12
871	Jones, Edward A	j	7	8	Tenant	m f	12
873	Johnston, Arthur	j	11	7	Owner	m f	7
874	Johnston, Robt E	j	11	7	Farmer's son	m f	7
876	Jones, Samuel H	j	6	8	Owner	m f	12

NO. ON ROLL.	NAME.	JRS	LOT.	CON.	OWNER OR TENANT ETC.		P. O.
880	Jones, David	j	3	8	Tenant	m f	12
882	Jones, Joseph M	j	4	9	Tenant	m f	12
884	Johnston, Geo	j	3	9	Tenant	m f	12
1017	Linton, Bryan		12	8	Tenant	m f	13
1021	Lee, Thos		9	8	Tenant	m f	13
1023	Linton, Wm	j	13	8	Owner	m f	13
1186	McAvoy, Robt W	j	3	7	Owner	m f	6
1187	Mowbray, R W	j	4	7	Tenant	m f	6
1188	Mowbray, Hugh		4	7	Owner	m f	6
1189	McAvoy, T C	j	8	7	Owner	m f	12
1190	McAvoy, Wm P	j	8	7	Farmer's son	m f	12
1191	McAvoy, Walter	j	8	7	Farmer's son	m f	12
1192	Middleton, Geo J	j	13	7	Tenant	m f	13
1193	Middleton, Wm	j	13	7	Tenant	m f	13
1194	Middleton, Geo		13	7	Owner	m f	13
1211	Madill, James B (see 7)	j	14	7	Tenant	m f	7
1215	McAvoy, John D	j	6	8	Owner	m f	13
1226	Mutch, Geo	j	3	8	Tenant	m f	12
1418	Pugh, David E	j	9	8	Owner	m f	13
1423	Proctor, Chas	j	11	8	Owner	m f	13
1424	Proctor, Chas jr	j	11	8	Farmer's son	m f	13
1425	Philp, W J		4	8	Tenant	m f	12
1432	Pugh, E E		9	9	Owner	m f	13
1433	Pugh, David		9	9	Owner	m f	13
1435	Pugh, Armand	j	12	9	Owner	m f	13
1877	Pugh, Thos E		8	8	Owner	m f	13
1663	Scott, Wm		12	8	Owner	m f	13
1664	Scott, Wm G	j	12	8	Owner	m f	13
1680	Smith, James		8	8	Owner	m f	12
1681	Sadler, Wilfred	j	6	9	Tenant	m f	12
1683	Sadler, Thos		9	9	Owner	m f	12
1746	Taun, Geo	j	12	8	Owner	m f	13
1747	Taun, Richard	j	12	8	Owner	m f	13

NO. ON ROLL.	NAME.	JRS.	LOT.	CON	OWNER OR TENANT ETC.		P. O.
1853	Willson, C J		13	7	Tenant	m f	7
1855	Wilson, James	j	1	7	Owner	m f	12
1856	Wilson, Thos		1	7	Owner	m f	12
1864	Wilkin, James	j	1	8	Tenant	m f	12
1865	Wilkin, Alexander		1	8	Owner	m f	13
1871	Williams, Wm	j	7	9	Owner	m f	12
1872	Williams, John		8	9	Owner	m f	12
1876	Wilkin, Geo		8	8	Tenant	m f	13
1881	Wilson, Richard		4	8	Owner	m f	12
1882	Wilson, Geo T	j	4	8	Farmer's son	m f	12
1884	Ward, Richard	j	4	9	Owner	m f	12
1885	Ward, Jutson	j	4	9	Farmer's son	m f	12

Voters' List for 1896.

Municipality of the

Township of Pickering,

Polling Sub-Division No. 10.

Comprising all the Lots from No. 1 to No. 14 inclusive, from the Seventh Concession Line to the Northern Town Line.

PART II.—List of persons entitled to vote at Municipal Elections only.

NO. ON ROLL.	NAME.	J.P.	LOT.	CON.	OWNER OR TENANT ETC.	P.O.
	Blackburn, Enos		4		Owner	32
875	Birrell, James		10	7	Owner	34
443	Collins, Mrs J		3	7	Owner	16
464	Evans, Mrs John		2	8	Owner	13
1212	Ensign, Mrs V (see d 7)		4	7	Owner	13
367	Gold, W S (see d 1&6)		1	7	Owner	16
86	Gold, Matthew (see d 6)		3	8	Owner	16
799	Hortop, Thomas		7	8	Owner	32
584	Hickingbottom, Andrew		3	9	Owner	
1682	Hunt, Alfred		6	9	Owner	
857	Jones, Mrs J L		2	9	Owner	
871	Jones, Samuel		7	8	Owner	16
212	Mitchell, Mrs J		1	8	Owner	16
883	Pugh, Mrs Thos		4	9	Owner	12
1678	Spencer, Robert		1	9	Owner	33
1679	Spencer, Uriah		1	9	Owner	33
216	Trew, Mrs Jesse		9	8	Owner	
211	Thompson, Mrs		1	8	Owner	16
227	White, Thomas		4	8	Owner	
386	Waddell, Alex		11	9	Owner	31
1227	Ward, Wm		8	8	Owner	32
1487	Warville, Mrs		14	9	Owner	

Voters' List for 1896.

Municipality of the

Township of Pickering,

Polling Sub-Division No. 10.

Comprising all the Lots from No. 1 to No. 14 inclusive, from the Seventh Concession Line to the Northern Town Line.

PART III.—List of persons entitled to Vote at Elections to the Legislative Assembly only.

NO. ON ROLL.	NAME.	JRS.	LOT.	CON.	OWNER OR TENANT ETC.	P O
47	Anderson, Arthur		1	9	m f	12
49	Arbuckle, Wm		5	9	m f	12
50	Anderson, Samuel		8	7	m f	12
190	Bushby, Wm		7	9	m f	7
206	Brown, Warner L		12	7	m f	7
207	Brent, Jonah		6	9	m f	18
217	Barnes, John		12	7	m f	18
221	Bushby, John		10	9	m f	18
231	Brown, Johnston		8	8	m f	18
370	Crayford, Wm		11	7	m f	7
465	Ellis, Abram		4	8	m f	12
474	Empringham, Geo sr		8	8	m f	12
521	Forbes, Thos		7	7	m f	12
637	Gray, Wm		11	7	m f	12
647	Graham, Thos		9	7	m f	7
1016	Linton, Wm		14	7	m f	18
1026	Linton, Bryan jr		12	9	m f	18
1489	Richardson, John		3	8	m f	12
1518	Rivis, Thomas		10	7	m f	7

NO. ON ROLL.	NAME.	JBS	LOT.	CON.	OWNER OR TENANT ETC.	P. O.
1527	Robertson, George		1	9	m f	12
1754	Thompson, Robert		1	8	m f	12
1886	Wilson, Hugh		12	9	m f	13
1887	Wilson, John		12	9	m f	13
1888	Wilson, Andrew		12	9	m f	13
1888	Wilson, Fred		12	9	m f	13
1890	Waddell, Wm		11	9	m f	13

Voters' List for 1896.

Municipality of the

Township of Pickering,

Polling Sub-Division No. 11.

Comprising all the Lots from No. 15 to No. 22 inclusive, from the Seventh Concession Line to the Northern Town Line.

PART I.—List of persons entitled to vote at both Municipal Elections and Elections to the Legislative Assembly.

NO. ON ROLL	NAME.	JRS.	LOT.	CON	OWNER OR TENANT ETC.		P. O.
2199	Astridge, George		18	9	Tenant	m f	13
2205	Anderson, Wm		19	9	Tenant	m f	13
2212	Anderson, James	j	19	9	Owner	m f	13
208	Beelby, Matthew	j	20	8	Owner	m f	13
225	Bell, Wm	j	19	9	Owner	m f	13
2207	Bundy, Wm	j	18	9	Owner	m f	13
2209	Bundy, Joshua	j	19	9	Owner	m f	13
2211	Burgess, Geo		18	9	Owner	m f	13
2213	Brouie, G M		18	9	Tenant	m f	13
2215	Bundy, Geo		19	9	Owner	m f	13
2217	Brodie, C J		18	8	Owner	m f	13
2218	Brown, Rev Geo		18	9	Tenant	m f	13
2224	Burton, Nicholas	j	19	9	Owner	m f	13
2227	Boyer, Ira (see 7&10)		18	8	Owner	m f	13
2228	Banyard, Geo	j	19	9	Owner	m f	13
530	Barry, John (see d 8)		18	9	Owner	m f	13
382	Cooper, Geo	j	22	9	Owner	m f	13
2231	Campbell, Robt		18	9	Tenant	m f	13
2233	Cowie, Robt D		18	8	Owner	m f	11

NO. ON ROLL.	NAME.	JRS	LOT.	CON.	OWNER OR TENANT ETC.		P. O.
2234	Collins, Joseph		19	9	Tenant	m f	13
2247	Castor, Tobias	j	18	9	Tenant	m f	13
2364	Derusha, Edward		18	9	Owner	m f	13
	Diamond, Peter (see 10)		15	9	Tenant	m f	13
2236	Dowswell, Wm	j	19	9	Owner	m f	13
2237	Dowswell, Fred	j	19	9	Owner	m f	13
2238	Dunn, Thos		18	9	Owner	m f	13
2241	Dolphin, Chas	j	18	9	Owner	m f	13
2251	Dolphin, Wm	j	18	9	Owner	m f	13
470	Evans, Josiah	j	16	9	Owner	m f	13
	Evans, James (see d 10)		15	9	Owner	m f	13
	Evans, E W (see div 10)		15	9	Owner	m f	13
2252	Edwards, Wm (see 6&10)		18	8	Owner	m f	12
2253	Evans, Rolph	j	18	9	Tenant	m f	13
2255	Eastwood, W F		18	8	Owner	m f	13
2256	Eddy, E R		19	9	Tenant	m f	13
518	Forsyth, Daniel	j	16	8	Owner	m f	13
523	Forgie, John		19	9	Owner	m f	13
524	Forgie, John jr	j	19	9	Farmer's son	m f	13
529	Forsyth, John D	j	19	8	Tenant	m f	13
2258	Farmer, Fred		18	9	Owner	m f	13
2259	Forsyth, Caleb	j	18	9	Tenant	m f	13
2260	Forsyth, Elias		18	9	Tenant	m f	13
2262	Found, Henry		18	9	Owner	m f	13
2263	Farmer, John S		18	9	Owner	m f	13
627	Gauslin, Thos (see d 10)		15	8	Tenant	m f	13
628	Graham, John		15	8	Owner	m f	13
634	Gibson, Wm	j	15	7	Tenant	m f	13
635	Gibson, John		15	7	Owner	m f	13
636	Gibson, Edward		15	7	Owner	m f	13
644	Graham, Thos	j	22	8	Tenant	m f	13
646	Graham, John		15	8	Tenant	m f	13
656	Gregg, Joseph		18	9	Tenant	m f	13

NO. ON ROLL.	NAME.	JRS.	LOT.	CON.	OWNER OR TENANT ETC.		P. O.
2265	Gibson, John	j	18	9	Owner	m f	13
2266	Gerow, Geo		18	9	Owner	m f	13
2267	Gerow, John	j	18	9	Owner	m f	13
2272	Graham, W J	j	19	9	Tenant	m f	13
2275	Gibbons, Thos	j	19	9	Owner	m f	13
2276	Green, Thos		18	8	Owner	m f	13
2290	Graham, John W		18	9	Owner	m f	13
2292	Gibson, James		18	9	Tenant	m f	13
778	Hood, John jr (see d 8)		19	7	Owner	m f	8
800	Harvey, James		18	9	Tenant	m f	13
803	Hood, Wm	j	20	7	Owner	m f	13
811	Henry, Wm	j	15	9	Tenant	m f	13
2277	Hopper, R P	j	18	9	Owner	m f	13
2279	Henderson, Magnus	j	18	9	Owner	m f	13
2281	Hutchison, Foster		19	9	Owner	m f	13
2284	Hickingbotton, Thos	j	18	9	Tenant	m f	13
2286	Hamilton, Andrew	j	19	8	Owner	m f	13
471	Hubbard, John		16	9	Owner	m f	13
2287	Johnston, Thos		18	9	Owner	m f	13
2288	Jobbitt, J H	j	18	9	Owner	m f	13
1015	Lawrence, Paul		19	8	Owner	m f	13
2297	Leaper, Wm	j	18	9	Owner	m f	13
2303	Leggitt, James		19	9	Tenant	m f	13
2306	Linton, Andrew	j	19	9	Owner	m f	13
1198	Madill, James H	j	19	7	Tenant	m f	8
1199	Madill, Henry		19	7	Owner	m f	8
1203	Miller, John (see d 7)		17	7	Owner	m f	8
1204	Miller, James (see d 7)		17	7	Owner	m f	8
1205	Miller, Robt (see d 7)	j	17	7	Owner	m f	8
1206	Miller, John jr (see d 7)	j	17	7	Owner	m f	8
1207	Miller, Geo (see d 7)	j	17	7	Owner	m f	8
1208	Miller, Andrew (see d 7)	j	17	7	Owner	m f	8
1209	Madill, Syl	j	20	7	Tenant	m f	8

NO ON ROLL.	NAME.	JRS	LOT.	CON.	OWNER OR TENANT ETC.		P. O.
1214	Michell, Tobias	j	18	8	Owner	m f	13
[illegible]20	Morgan, Alex (see 8&9)		18	9	Owner	m f	13
1228	McFarlane, James	j	20	9	Owner	m f	13
1229	McFarlane, David	j	20	9	Owner	m f	13
1235	Morgan, G G	j	19	9	Owner	m f	13
2294	Maclean, Rev John		19	8	Tenant	m f	13
2312	Middleton, Chas		18	8	Owner	m f	13
2314	Macnab, John		18	8	Owner	m f	13
2315	Macnab, Duncan	j	18	8	Owner	m f	13
2316	Macnab, Peter	j	18	9	Owner	m f	13
2318	Macnab, Chas	j	18	9	Owner	m f	13
2321	Michell, W J	j	19	8	Owner	m f	13
2323	Michell, Henry	j	18	9	Tenant	m f	13
2325	Mantle, John F		19	9	Owner	m f	13
1656	Mechin, Hugh (see d 8)		19	7	Owner	m f	8
1418	Pugh, D E (see div 10)		15	9	Owner	m f	13
1419	Pilkey, Joseph	j	17	8	Owner	m f	13
1420	Pilkey, Luther	j	18	7	Farmer's son	m f	13
1421	Pilkey, Lyman J	j	17	8	Farmer's son	m f	13
1427	Pugh, Price		22	9	Owner	m f	13
1432	Pugh, E E (see div 10)		18	7	Owner	m f	13
1433	Pugh, David (see div 10)		18	7	Owner	m f	13
1436	Pugh, Thos E (see d 10)	j	18	9	Owner	m f	13
2327	Palmer, B S		19	9	Owner	m f	13
2333	Powell, W H		18	8	Tenant	m f	13
2335	Powell, Ira	j	19	9	Owner	m f	13
2336	Patterson, Thos	j	18	9	Owner	m f	13
1511	Russell, David	j	15	7	Tenant	m f	8
1513	Russell, John	j	15	7	Owner	m f	8
1514	Russell, Duncan	j	15	7	Farmer's son	m f	8
1519	Rumohr, Peter		19	9	Owner	m f	13
1528	Reid, John		18	9	Owner	m f	13
1529	Rawson, Albert	j	19	9	Owner	m f	13

NO. ON ROLL.	NAME.	JRS.	LOT.	CON.	OWNER OR TENANT ETC.		P. O
2338	Roberts, Henry		19	9	Owner	m f	13
2339	Rew, James		18	8	Owner	m f	13
2345	Rawson, Reuben	j	19	9	Owner	m f	13
2346	Rumohr, S E	j	18	8	Tenant	m f	13
2348	Rawson, W W		19	9	Tenant	m f	13
1663	Scott, Wm (see div 10)		21	8	Owner	m f	13
1664	Scott, W G (see div 10)		21	8	Owner	m f	13
1666	Slack, Albert	j	22	7	Tenant	m f	13
1668	Sadler, Robt		18	9	Owner	m f	13
1369	Slack, Joseph	j	19	9	Tenant	m f	13
1677	Soden, Francis	j	16	8	Owner	m f	13
2340	Spofford, Frank	j	18	9	Owner	m f	13
2343	Sharrard, Amos	j	19	9	Tenant	m f	13
2350	Stokes, Geo	j	18	8	Owner	m f	13
2351	Slack, James		18	9	Owner	m f	13
2244	Shepherdson, Wm	j	18	9	Tenant	m f	13
1749	Tracy, Alfred		18	9	Owner	m f	13
2352	Thomson, Henry	j	18	9	Owner	m f	13
2360	Tarr, Nathan		19	9	Tenant	m f	13
1762	Underhill, Robt (see d 8)		19	8	Owner	m f	13
1763	Underhill, James	j	20	8	Owner	m f	13
1764	Underhill, John	j	20	8	Owner	m f	13
1801	Wright, Robt (see d 8)		20	7	Tenant	m f	8
1802	Wright, Fred (see d 8)		20	7	Tenant	m f	8
1855	Wilson, Thos	j	20	7	Owner	m f	8
1859	Wilson, W T	j	20	7	Farmer's son	m f	8
1863	Wilson, New (see d 7)		22	7	Owner	m f	8
1884	Ward, Rich (see d 10)		15	8	Owner	m f	12
1885	Ward, Jutson (see d 10)		16	8	Farmer's son	m f	12
2355	Wilkin, Alex (see d 10)		18	8	Tenant	m f	13
2356	Wilkin, Geo	j	18	8	Tenant	m f	13
2359	Ward, Robt W	j	18	9	Owner	m f	13
2363	Wilson Alex	j	18	9	Tenant	m f	13
2365	White, Rev Alexander		18	8	Tenant	m f	13
2362	Young, Wm		19	9	Owner	m f	13

Voters' List for 1896.

Municipality of the

Township of Pickering,

Polling Sub-Division No. 11.

Comprising all the Lots from No. 15 to No. 22 inclusive, from the Seventh Concession Line to the Northern Town Line.

PART II.—List of persons entitled to vote at Municipal Elections only.

NO. ON ROLL.	NAME.	JRS.	LOT.	CON	OWNER OR TENANT ETC.	P. O.
2221	Bell, Miss Ruth		18	9	Owner	13
2220	Bell, Miss M A		18	9	Owner	13
2226	Birrell, James (see d 10)		18	9	Owner	13
2324	Bundy, David		18	9	Owner	34
2274	Coates, Mrs		19	9	Owner	
2281	Coates, Thomas		18	9	Owner	32
2334	Cunningham, Mrs		18	8	Owner	34
646	Carson, Mrs M		15	8	Owner	13
2250	Caster, Thos		19	9	Owner	
2245	Collins, Mrs		18	9	Owner	
2239	Dunn, Miss M		18	9	Owner	
2240	Dolphin, Mrs Mary		18	9	Owner	13
2254	Evans, Mrs M J		18	9	Owner	13
522	Found, Mrs		18	9	Owner	13
2208	Gunn, Miss M		18	9	Owner	13
2206	Gentle, Henry		19	9	Owner	34
640	Gibson, Mrs Wm		19	8	Owner	13
659	Garbutt, Chas		18	9	Owner	32
660	Goode, Cephas		18	9	Owner	34

NO. ON ROLL.	NAME.	LOT.	CON.	OWNER OR TENANT ETC.	P. O.
2299	Hyfield, Mrs (see d 6)	19	9	Tenant	13
2298	Linton, Mrs H	18	9	Owner	13
2341	Law, Joseph	18	9	Owner	
2273	Murray, Mrs E	18	9	Owner	
2308	McDonald, Chas	18	9	Owner	34
1230	McFarlane, Miss S	20	9	Owner	13
1231	McFarlane, Miss M	20	9	Owner	13
2311	Milne, Mrs C	18	8	Owner	13
1670	Michell, Chas V	19	9	Owner	34
645	Nesbitt, Robt	22	8	Owner	23
2200	Patterson, Mrs J	18	9	Owner	13
2326	Pallister, Mrs M	19	9	Owner	13
2328	Pickett, Mrs M	18	9	Owner	13
2332	Rawson, Mrs M	19	9	Owner	13
2300	Stokes, Mrs R	19	9	Owner	13
2304	Scarr, Mrs	19	9	Owner	
2342	Sharrard, Mrs R (see 8)	18	9	Owner	13
1655	Smith, Richard	19	7	Tenant	
2285	Thomson, Thomas	18	9	Owner	32



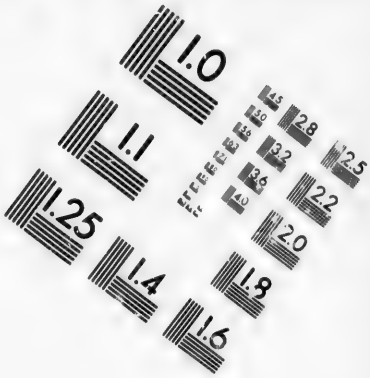

IMAGE EVALUATION
TEST TARGET (MT-3)



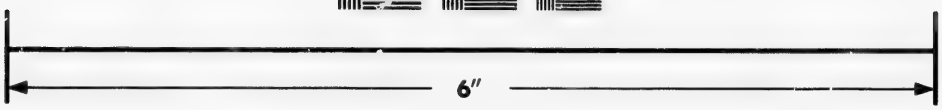

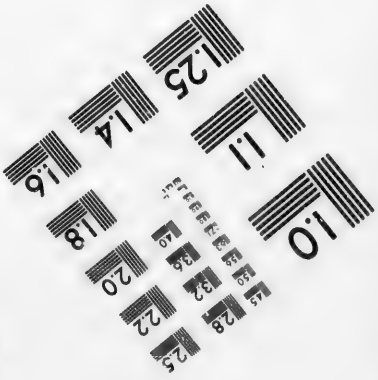

Photographic
Sciences
Corporation

23 WEST MAIN STREET
WEBSTER, N.Y. 14580
(716) 872-4503


1.0
2.8
3.2
2.5
2.2
2.0
1.8

Voters' List for 1896.

Municipality of the

Township of Pickering,

Polling Sub Division No. 11.

Comprising all the Lots from No. 15 to No. 22 inclusive, from the Seventh Concession Line to the Northern Town Line.

PART III.—List of persons entitled to Vote at Elections to the Legislative Assembly only.

NO ON ROLL.	NAME.	JRS	LOT.	CON.	OWNER OR TENANT ETC.	P. O.
222	Brown, Syl		22	9	m f	13
2210	Bundy, J D		18	9	m f	13
2229	Bowes, Luther		18	9	m f	13
387	Chadwick, Wm		19	8	m f	13
2216	Dowswell, Albert		19	9	m f	13
444	Day, Robt W		19	8	m f	13
2442	Dolphin, Duncan		18	9	m f	13
2443	Dunn, Douglas		18	9	m f	13
528	Forsyth, Abijah		19	8	m f	13
2264	Forsyth, Thos		18	9	m f	13
650	Gilroy, George		16	9	m f	13
779	Hardy, Simpson		19	8	m f	13
808	Hill, Alfred		16	7	m f	13
809	Hutchinson, Robt		19	8	m f	13
810	Hardy, Thos		18	9	m f	13
2282	Hughes, T B		18	9	m f	13
2283	Hopper, David		18	9	m f	13
2291	Handrahan, Wm		18	9	m f	13
823	Hardy, Wesley		18	9	m f	13

NO. ON ROLL.	NAME.	JRS.	LOT.	CON.	OWNER OR TENANT ETC.	P. O.
2271	Howe, John		18	9	m f	13
2289	King, Hay		18	9	m f	13
1027	Linton, Joseph		19	9	m f	13
2310	Lee, George		18	9	m f	13
2305	Linton, Joseph		18	9	m f	13
1030	Lidgett, George		22	9	m f	13
2313	Linton, Nathan		22	9	m f	13
	Mason, Wm		17	7	m f	8
1219	Mantle, Edward		18	9	m f	13
1236	Mantle, Albert		19	9	m f	13
1237	Mantle, Joseph		19	9	m f	13
1406	Pilkey, Chas H		18	7	m f	8
1431	Pugh, Robert		22	9	m f	13
1515	Rutledge, John		17	7	m f	8
1520	Russell, Geo		17	8	m f	13
1654	Smith, Albert		19	7	m f	13
1662	Smith, Arthur		19	7	m f	13
1755	Thompson, Joseph		18	9	m f	13
2358	White, George		19	9	m f	13

Voters' List for 1896.

Municipality of the

Township of Pickering,

Polling Sub-Division No. 12.

Comprising all the Lots from No. 23 to No. 35 inclusive, from the Seventh Concession Line to the Northern Town Line.

PART II.—List of persons entitled to vote at Municipal Elections only.

NO. ON ROLL.	NAME.	JRS.	LOT.	CON	OWNER OR TENANT ETC.		P. O.
48	Alsope, Hiram	j	25	9	Owner	m f	14
195	Burk, W H (see div 9)		30	7	Owner	m f	10
199	Bowes, Robt		25	9	Tenant	m f	13
200	Bowes, James	j	25	9	Farmer's son	m f	13
202	Burkholder, Sol	j	29	8	Owner	m f	11
203	Burkholder, Menno	j	35	7	Owner	m f	26
204	Beelby, Frank	j	29	7	Tenant	m f	13
205	Beelby, Matt (see d 11)		29	7	Owner	m f	13
	Brander, Wm	j	29	7	Tenant	m f	7
209	Byer, Henry	j	30	8	Owner	m f	11
219	Barkey, Wilmot	j	28	9	Owner	m f	14
220	Barkey, Daniel		28	9	Owner	m f	14
223	Bayles, John		32	9	Tenant	m f	14
228	Brown, Chester		30	7	Tenant	m f	11
230	Baker, Noah		29	9	Owner	m f	14
1197	Barkey, David		34	7	Owner	m f	10
1405	Barkey, Anthony		33	7	Owner	m f	31
1745	Burkholder, David		31	7	Owner	m f	26
368	Cowie, Wm	j	26	7	Owner	m f	11

NO. ON ROLL.	NAME.	JHS.	LOT.	CON.	OWNER OR TENANT ETC.		P. O.
364	Cowie, John (see d 7)		26	7	Owner	m f	8
375	Conley, Wm		31	7	Owner	m f	11
378	Coultis, Wm J	j	24	8	Owner	m f	13
379	Cliff, Lincoln	j	31	9	Tenant	m f	14
380	Cliff, Edwin		31	9	Owner	m f	14
381	Coates, Geo W	j	23	9	Owner	m f	13
384	Coates, Wm H (see d 10)		33	8	Tenant	m f	13
440	Davis, Philip	j	31	8	Owner	m f	14
433	Dunkeld, Wm	j	32	7	Farmer's son	m f	11
527	Forsyth, Rolph	j	31	9	Owner	m f	14
629	Gostick, Thos C	j	24	7	Owner	m f	8
641	Gregg, Hugh jr	j	26	8	Owner	m f	8
642	Gregg, Hugh		25	8	Owner	m f	13
643	Gregg, Thos	j	25	8	Farmer's son	m f	8
649	Gigg, Joseph		35	8	Owner	m f	26
651	Graham, Robt	j	23	9	Owner	m f	13
652	Graham, Wm M	j	23	9	Owner	m f	13
653	Graham, Thos	j	23	9	Owner	m f	13
657	Geibner, Otto		35	8	Tenant	m f	26
1225	Gregg, W J		25	8	Owner	m f	13
780	Hunter, Thos (see d 8)		24	7	Tenant	m f	8
785	Hanson, James	j	29	7	Owner	m f	11
789	Hoover, Sam B	j	30	7	Owner	m f	11
790	Hoover, Noah B	j	35	7	Owner	m f	26
791	Hoover, John G	j	34	9	Owner	m f	31
792	Hoover, Isaiah	j	34	9	Owner	m f	31
793	Hoover, Joseph	j	34	9	Owner	m f	31
796	Hayward, Tobias	j	30	8	Tenant	m f	13
804	Hayward, Alfred		24	8	Tenant	m f	14
806	Hoover, Simon R	j	33	8	Owner	m f	14
807	Hoover, Albert	j	33	8	Farmer's son	m f	14
813	Hoover, Jacob B	j	34	8	Owner	m f	14
814	Hoover, Elias B	j	34	8	Owner	m f	26

NO. ON ROLL.	NAME.	JES	LOT.	CON.	OWNER OR TENANT ETC.	P. O.
815	Hoover, John R	j	32	8	Owner	m f 14
816	Hoover, John A	j	27	9	Owner	m f 14
878	Johnston, Michael	j	32	9	Owner	m f 13
879	Johnston, Fred	j	32	9	Farmer's son	m f 14
915	Kester, Enoch		29	9	Owner	m f 14
916	Kester, Marshall		29	9	Owner	m f 14
922	Kester, Lorne	j	25	9	Owner	m f 31
923	Kirby, Geo	j	33	7	Tenant	m f 11
1019	Lapp, Alexander	j	31	8	Owner	m f 8
1024	Lapp, Seth		35	8	Owner	m f 26
1025	Lehman, A B	j	35	8	Owner	m f 26
1028	Lehman, Ephriam		29	9	Owner	m f 14
1029	Lehman Benjamin		29	9	Owner	m f 14
1031	Lott, Hiram B	j	32	7	Owner	m f 11
924	Lott, Ralph		33	7	Owner	m f 11
925	Lott, Abram		33	7	Owner	m f 11
1195	Madill, Eb	j	34	7	Tenant	m f 10
1201	Moore, Alexander		24	7	Owner	m f 11
1216	McAvoy, Chas C	j	32	8	Tenant	m f 11
1220	Meyer, Edward	j	29	9	Owner	m f 14
1221	Meyer, Jacob	j	29	9	Farmer's son	m f 14
1223	Mantle, Abram		29	9	Owner	m f 14
1224	McDonald, Patrick	j	25	8	Tenant	m f 11
1232	Monkhouse, Joseph		30	9	Owner	m f 14
1233	Monkhouse, W J	j	30	9	Owner	m f 9
1234	Mowder, Nelson	j	31	9	Owner	m f 14
201	Michell, W J (see d 11)		25	9	Owner	m f 13
797	Michell, C A		30	8	Owner	m f 13
1761	Miller, John (see 7 & 11)		25	7	Owner	m f 8
1254	Neale, Thos	j	24	8	Tenant	m f 11
1259	Nighswander, Chris	j	35	7	Owner	m f 26
1260	Nighswander, Ralph	j	35	7	Farmer's son	m f 26
1261	Nighswander, Henry	j	34	7	Tenant	m f 26

NO. ON ROLL.	NAME.	JRS.	LOT.	CON.	OWNER OR TENANT ETC.		P. O.
1264	Nighswander, Michael	j	34	7	Owner	m f	26
1265	Nighswander, Tillman	j	34	7	Owner	m f	26
1266	Nighswander, A B	j	31	8	Owner	m f	11
1267	Nighswander, Wilfred		31	8	Farmer's son	m f	11
1268	Nighswander, Martin	j	31	9	Owner	m f	14
1269	Nighswander, Enos	j	31	9	Farmer's son	m f	14
1404	Pipher, Andrew	j	33	7	Tenant	m f	10
1428	Pugh, Wm D	j	24	9	Tenant	m f	13
1429	Pugh, Price (see d 11)		24	9	Owner	m f	13
1521	Richardson, Geo	j	25	9	Owner	m f	13
1522	Reesor, Elias	j	27	9	Owner	m f	14
1523	Reesor, Wm	j	27	9	Farmer's son	m f	14
1524	Reesor, Flavius	j	29	9	Owner	m f	14
1525	Reesor, Aylmer		29	9	Owner	m f	14
1526	Reesor, Abr	j	30	9	Owner	m f	14
1530	Roper, Henry	j	33	9	Tenant	m f	14
1651	Spears, Jas V (see d 8)		29	7	Owner	m f	11
1657	Stewart, Peter (see d 9)	j	28	7	Owner	m f	11
1658	Spears, Adam	j	29	7	Owner	m f	11
1663	Scott, Wm (see d 10&11)		25	7	Owner	m f	13
1664	Scott, W G (see d 10&11)		25	7	Owner	m f	13
1665	Storey, Andrew	j	23	8	Owner	m f	13
1671	Storry, Wm	j	23	7	Tenant	m f	13
1675	Spofford, F (see div 11)		26	9	Tenant	m f	13
1684	Slack, James (see d 11)		24	9	Tenant	m f	13
1685	Slack, Willard	j	24	9	Tenant	m f	13
1743	Turner, W B	j	32	7	Owner	m f	10
1744	Turner, W J	j	31	7	Tenant	m f	10
1760	Underhill, James		25	7	Tenant	m f	11
1863	Wilson, New (see 7&11)	j	23	7	Owner	m f	8
1866	Whitson, Robt	j	28	8	Owner	m f	11
1867	Whitson, John	j	28	8	Owner	m f	11
1868	Whitson, Adam	j	26	7	Owner	m f	11

NO. ON ROLL.	NAME.	JRS	LOT.	CON.	OWNER OR TENANT ETC.		P. O.
1869	White, John		29	9	Owner	m f	14
1870	White, Francis	j	29	9	Farmer's son	m f	14
1874	Wideman, Joseph		29	8	Tenant	m f	11
1879	Wideman, Abram	j	35	9	Tenant	m f	31
	Ward, Robt W (see d 11)		29	7	Owner	m f	13
1894	Yake, Harmon	j	33	9	Owner	m f	11

Voters' List for 1896.

Municipality of the

Township of Pickering,

Polling Sub-Division No. 12.

Comprising all the Lots from No. 23 to No. 35 inclusive, from the Seventh Concession Line to the Northern Town Line.

PART II.—List of persons entitled to vote at Municipal Elections only.

NO. ON ROLL	NAME.	JRS.	LOT.	CON.	OWNER OR TENANT ETC.	P. O.
	Bennett, Thomas		23	9	Owner	32
658	Burkholder, A B		35	8	Owner	20
1196	Barkey, Wm		34	7	Owner	
1217	Bently, Mrs		32	8	Owner	31
1875	Brownsberger, David		29	8	Owner	
229	Coulson, David		30	7	Owner	
365	Cowie, Mrs C		26	7	Owner	
1744	Conley, Mrs W		31	7	Owner	20
432	Dunkeld, Mrs T		32	7	Owner	11
520	Forsyth, Mrs Susan		30	9	Owner	14
1879	Freel, S L		35	8	Owner	31
654	Graham, Mrs M		23	9	Owner	13
385	Heisey, Jacob		33	8	Owner	31
	Hodgson, Henry		34	9	Tenant	14
805	Hayward, Mrs H		24	8	Owner	
817	Hoover, Martin		27	9	Owner	21
877	Johnston, Mrs A		26	8	Owner	11
1676	Law, Joseph (see d 11)		27	8	Owner	
1531	Morgan, T		33	9	Owner	

NO. ON ROLL.	NAME.	JES.	LOT.	CON.	OWNER OR TENANT ETC.	P. O.
1532	Morgan, F		33	9	Owner	
1672	Medd, Mrs M (see d 5)		23	7	Owner	2
1263	Nighswander, Jacob		34	8	Owner	26
781	Sharrard, Aaron (see 8)		24	7	Owner	16
1674	Spofford, Mrs		26	9	Owner	13
1686	Sypher, David		24	9	Owner	31
1750	Tarr, Richard		25	9	Tenant	26
1751	Tarr, Keightly		25	9	Tenant	26
1752	Tarr, John		25	9	Tenant	26
1880	Wideman, Chris		35	9	Owner	31

Voters' List for 1896.

Municipality of the

Township of Pickering,

Polling Sub Division No. 12.

Comprising all the Lots from No. 28 to No. 35 inclusive, from the Seventh Concession Line to the Northern Town Line.

PART III.—List of persons entitled to Vote at Elections to the Legislative Assembly only.

NO. ON ROLL.	NAME.	JRS.	LOT.	CON.	OWNER OR TENANT ETC.	P. O.
802	Harding, Wm		33	9	m f	14
858	Jones, Alex		23	8	m f	13
1020	Littlejohn, John J		23	7	m f	8
1222	Morgan, Sidney		33	7	m f	11
	Monkhouse, Robt		31	9	m f	14
1257	Neale, Lawrence		27	7	m f	13
1258	Neale, James		30	7	m f	11
1434	Pipher, Samuel		28	7	m f	11
1509	Riddell, James		26	7	m f	11
1673	Stover, Jacob		29	8	m f	11
1687	Scott, John		32	9	m f	14
1756	Todd, Wm		27	7	m f	11
1873	Williamson, John		33	8	m f	14
1878	Wallace, R B		30	8	m f	11
1895	Young, James		25	8	m f	13

CERTIFICATE.

I hereby certify that the aggregate number of names on the foregoing List, qualified to serve as Jurors, is eight hundred and fifty-nine, (859).

D. R. BEATON,
Clerk of Pickering Tp.

I, Donald Robert Beaton, Clerk of the Municipality of the Township of Pickering, in the County of Ontario, do hereby certify that Parts I and III of the within Voters' List constitutes a correct list for the year 1896 of all persons, appearing by the last revised Assessment Roll of the said Municipality to be entitled to vote at Elections for Members of the Legislative Assembly; and that Parts I and II constitutes a correct list for the said year of all persons appearing by said Roll to be entitled to vote at Municipal elections in the said Municipality; and I hereby call upon all electors to examine the said list, and if any omissions or other errors are perceived therein, to take immediate proceedings to have said errors corrected according to law.

Dated at Pickering, this 29 day of Sept., 1896.

Donald R. Beaton,

Clerk of the Municipality of the
Township of Pickering,
Whitevale, P. O.

W. J. CLARK, PRINTER. "NEWS" PICKERING, ONTARIO.

names on the
eight hundred

ATON,
of Pickering Tp.

Township of Pick-
Parts I and III
e year 1896 of all
said Municipality
slative Assembly ;
year of all persons
ections in the said
the said list, and
ke immediate pro-

1896.

e
ckering,
Whiteyale, P. O.

TARIO.